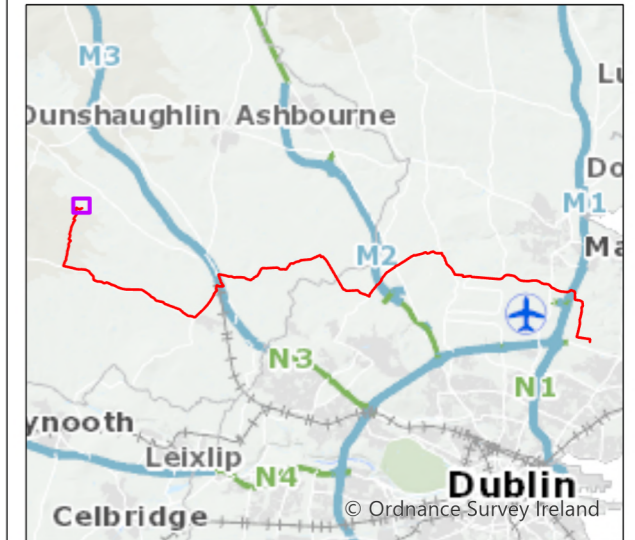
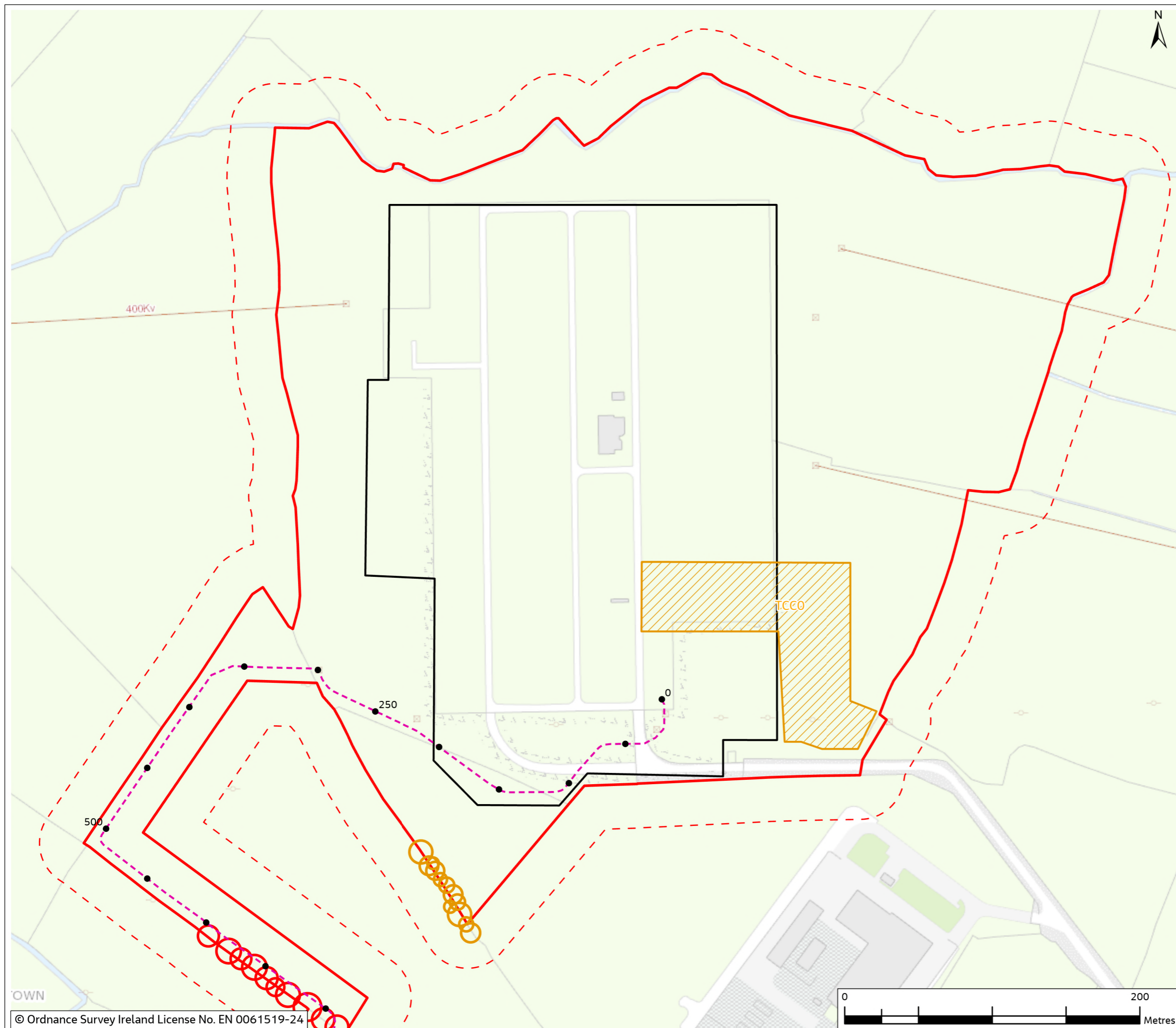


Figure 18.5

Legend

- Chainage
 - - - Proposed Cable Route
 - ▭ Planning Application Boundary (PAB)
 - ▭ Substation Footprint
 - ▨ Temporary Construction Compound
 - - - Study Area (30m Buffer)
- Assessing tree loss
- ▭ At risk
 - ▭ Removed



0	Mar 2024	Final	SMD	PB	PS	GS
Rev.	Date	Purpose of revision	Drawn	Check'd	Rev'd	Appr'd

Jacobs



Client
East Meath - North Dublin Grid Upgrade

Drawing Title
Figure 18.5 - Trees by Removal and Retention Plan (Sheet 1 of 47)

Drawing Status
FINAL

Scale @ A3
1:2,500 DO NOT SCALE

OSI Sheet No.

Jacobs No. **3321084J**

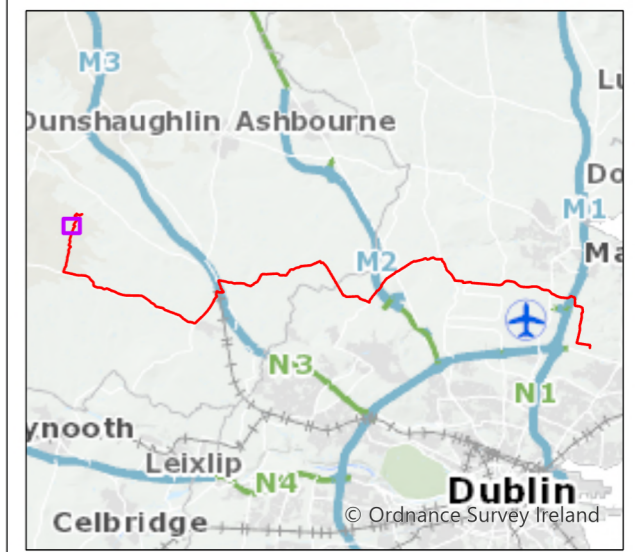
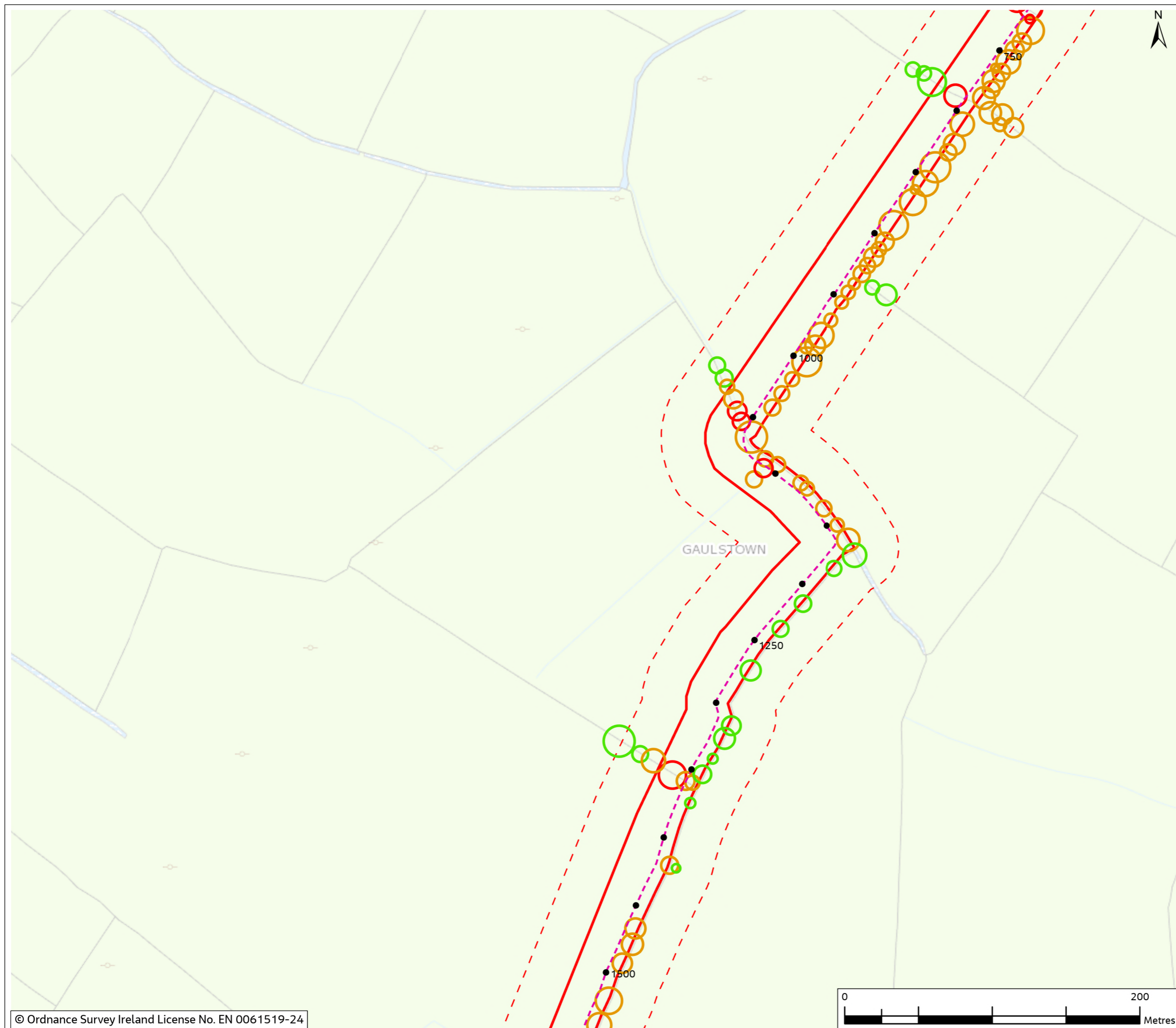
Drawing No. **321084AJ-JAC-ZZ-XX-DR-G-0696**

© Copyright 2024 Jacobs U.K. Limited. The concepts and information contained in this document are the property of Jacobs. Use or copying of this document in whole or in part without the written permission of Jacobs constitutes an infringement of copyright. Limitation: This drawing has been prepared on behalf of, and for the exclusive use of Jacobs' Client, and is subject to, and issued in accordance with, the provisions of the contract between Jacobs and the Client. Jacobs accepts no liability or responsibility whatsoever for, or in respect of, any use of, or reliance upon, this drawing by any third party.

Figure 18.5

Legend

- Chainage
 - - - Proposed Cable Route
 - ▭ Planning Application Boundary (PAB)
 - - - Study Area (30m Buffer)
- Assessing tree loss
- ▭ Retained
 - ▭ At risk
 - ▭ Removed



0	Mar 2024	Final	SMD	PB	PS	GS
Rev.	Date	Purpose of revision	Drawn	Check'd	Rev'd	Appr'd

Jacobs

Client


Project
 East Meath - North Dublin Grid Upgrade

Drawing Title
 Figure 18.5 - Trees by Removal and Retention Plan
 (Sheet 2 of 47)

Drawing Status
 FINAL

Scale @ A3
 1:2,500 DO NOT SCALE

OSI Sheet No.

Jacobs No.
 3321084AJ

Drawing No.
 321084AJ-JAC-ZZ-XX-DR-G-0697

© Copyright 2024 Jacobs U.K. Limited. The concepts and information contained in this document are the property of Jacobs. Use or copying of this document in whole or in part without the written permission of Jacobs constitutes an infringement of copyright. Limitation: This drawing has been prepared on behalf of, and for the exclusive use of Jacobs' Client, and is subject to, and issued in accordance with, the provisions of the contract between Jacobs and the Client. Jacobs accepts no liability or responsibility whatsoever for, or in respect of, any use of, or reliance upon, this drawing by any third party.

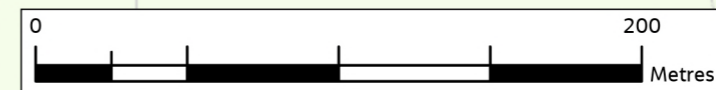
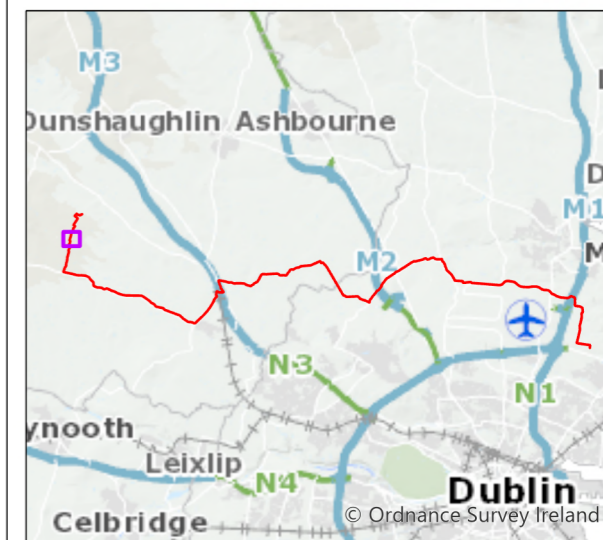


Figure 18.5

Legend

- Chainage
 - - - Proposed Cable Route
 - ▭ Planning Application Boundary (PAB)
 - - - Study Area (30m Buffer)
- Assessing tree loss
- ▭ Retained
 - ▭ At risk
 - ▭ Removed



0	Mar 2024	Final	SMD	PB	PS	GS
Rev.	Date	Purpose of revision	Drawn	Check'd	Rev'd	Appr'd

Jacobs



Project
East Meath - North Dublin Grid Upgrade

Drawing Title
Figure 18.5 - Trees by Removal and Retention Plan (Sheet 3 of 47)

Drawing Status
FINAL

Scale @ A3
1:2,500 DO NOT SCALE

OSI Sheet No.

Jacobs No. 3321084AJ

Drawing No. 321084AJ-JAC-ZZ-XX-DR-G-0698

© Copyright 2024 Jacobs U.K. Limited. The concepts and information contained in this document are the property of Jacobs. Use or copying of this document in whole or in part without the written permission of Jacobs constitutes an infringement of copyright. Limitation: This drawing has been prepared on behalf of, and for the exclusive use of Jacobs' Client, and is subject to, and issued in accordance with, the provisions of the contract between Jacobs and the Client. Jacobs accepts no liability or responsibility whatsoever for, or in respect of, any use of, or reliance upon, this drawing by any third party.

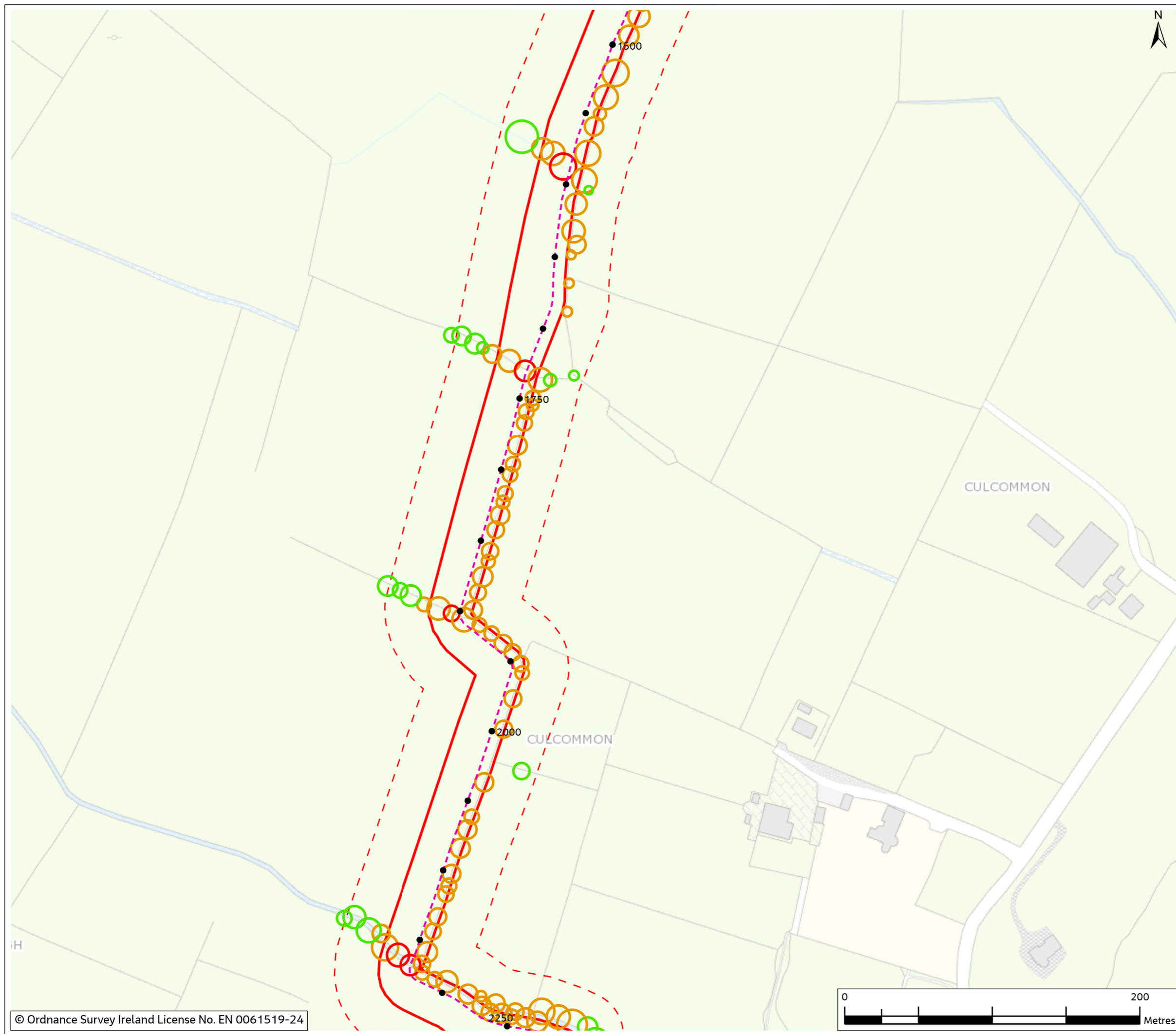
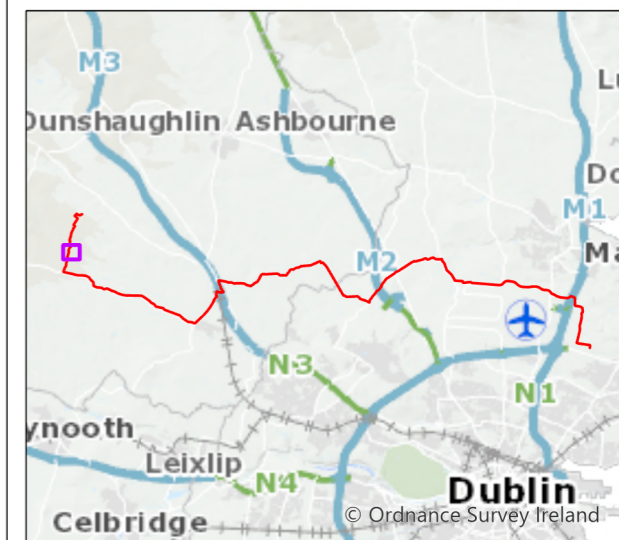


Figure 18.5

- Legend**
- Chainage
 - - - Proposed Cable Route
 - ▭ Planning Application Boundary (PAB)
 - - - Study Area (30m Buffer)
- Assessing tree loss**
- Retained
 - At risk
 - Removed



0	Mar 2024	Final	SMD	PB	PS	GS
Rev.	Date	Purpose of revision	Drawn	Check'd	Rev'd	Appr'd

Jacobs



Client
East Meath - North Dublin Grid Upgrade

Drawing Title
Figure 18.5 - Trees by Removal and Retention Plan (Sheet 4 of 47)

Drawing Status
FINAL

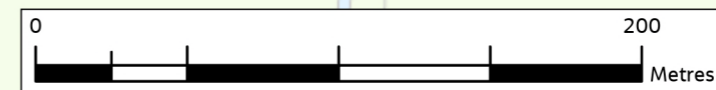
Scale @ A3
1:2,500 DO NOT SCALE

OSI Sheet No.

Jacobs No. 3321084AJ

Drawing No. 321084AJ-JAC-ZZ-XX-DR-G-0699

© Copyright 2024 Jacobs U.K. Limited. The concepts and information contained in this document are the property of Jacobs. Use or copying of this document in whole or in part without the written permission of Jacobs constitutes an infringement of copyright. Limitation: This drawing has been prepared on behalf of, and for the exclusive use of Jacobs' Client, and is subject to, and issued in accordance with, the provisions of the contract between Jacobs and the Client. Jacobs accepts no liability or responsibility whatsoever for, or in respect of, any use of, or reliance upon, this drawing by any third party.



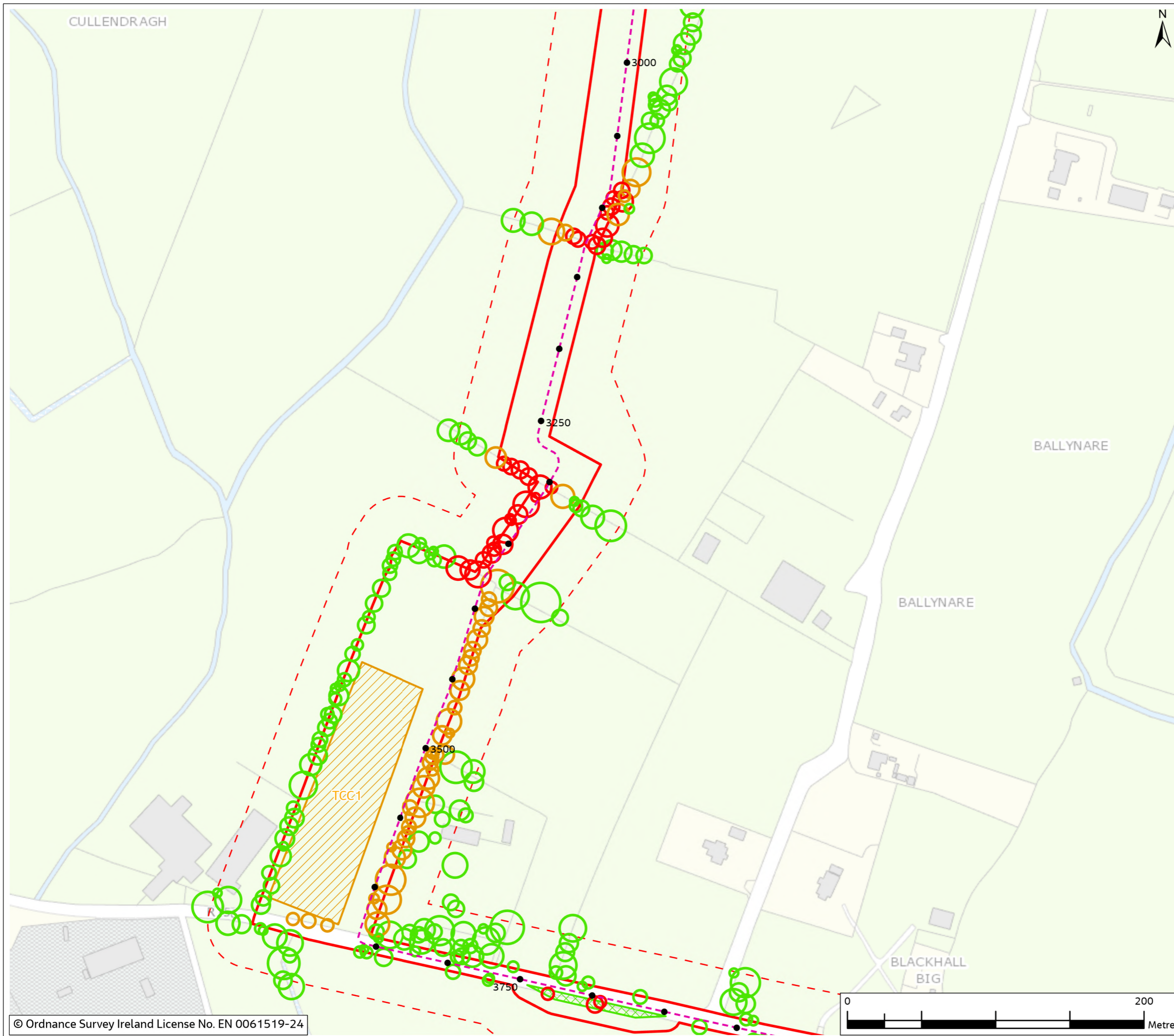
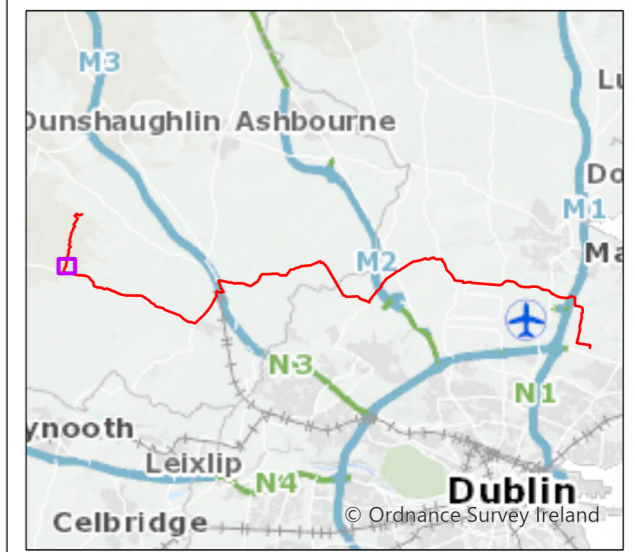


Figure 18.5

Legend

- Chainage
 - - - Proposed Cable Route
 - ▭ Planning Application Boundary (PAB)
 - ▨ Temporary Construction Compound
 - - - Study Area (30m Buffer)
 - ⊗ Temporary Passing Bay
- Assessing tree loss
- Retained
 - At risk
 - Removed



0	Mar 2024	Final	SMD	PB	PS	GS
Rev.	Date	Purpose of revision	Drawn	Check'd	Rev'd	Appr'd

Jacobs

Client
EirGrid

Project
East Meath - North Dublin Grid Upgrade

Drawing Title
Figure 18.5 - Trees by Removal and Retention Plan (Sheet 5 of 47)

Drawing Status
FINAL

Scale @ A3
1:2,500 DO NOT SCALE

OSI Sheet No.
Jacobs No. **3321084AJ**

Drawing No.
321084AJ-JAC-ZZ-XX-DR-G-0700

© Copyright 2024 Jacobs U.K. Limited. The concepts and information contained in this document are the property of Jacobs. Use or copying of this document in whole or in part without the written permission of Jacobs constitutes an infringement of copyright. Limitation: This drawing has been prepared on behalf of, and for the exclusive use of Jacobs' Client, and is subject to, and issued in accordance with, the provisions of the contract between Jacobs and the Client. Jacobs accepts no liability or responsibility whatsoever for, or in respect of, any use of, or reliance upon, this drawing by any third party.

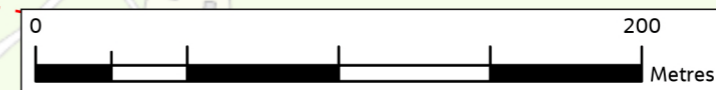
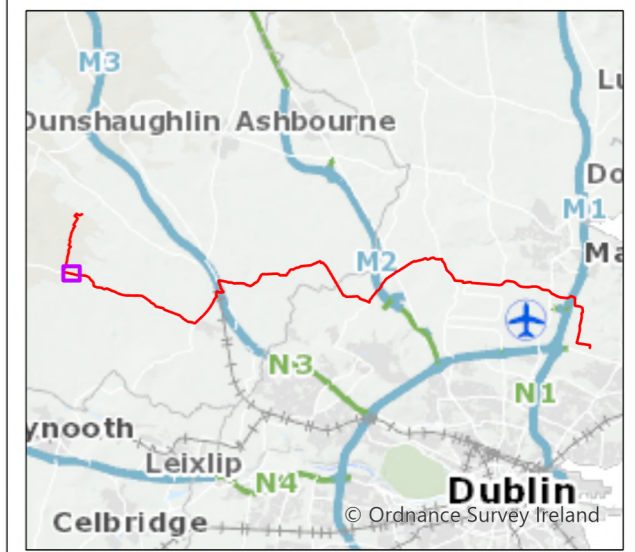
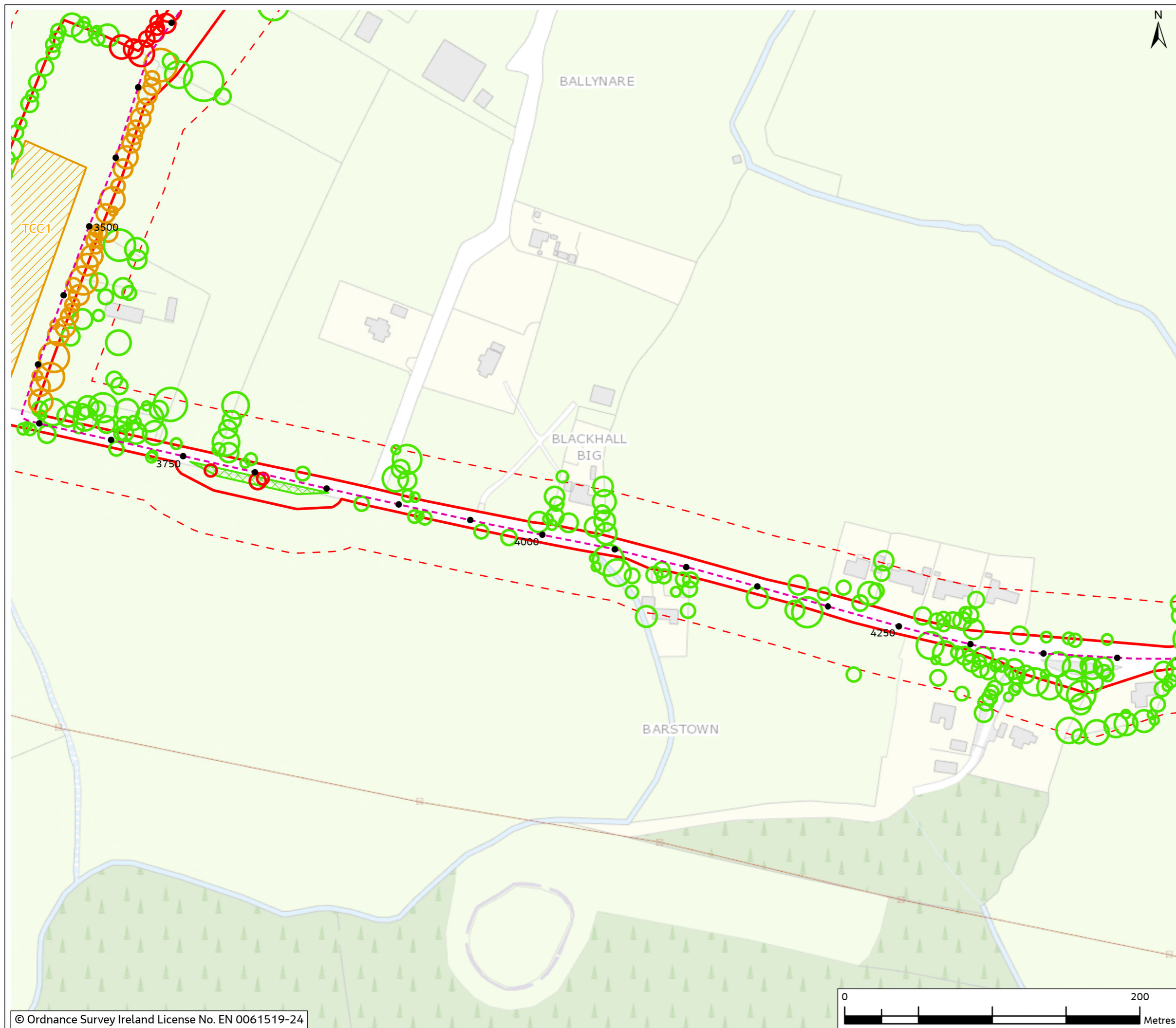


Figure 18.5

Legend

- Chainage
 - - - Proposed Cable Route
 - ▭ Planning Application Boundary (PAB)
 - ▨ Temporary Construction Compound
 - - - Study Area (30m Buffer)
 - ⊠ Temporary Passing Bay
- Assessing tree loss
- ◻ Retained
 - ◻ At risk
 - ◻ Removed



0	Mar 2024	Final	SMD	PB	PS	GS
Rev.	Date	Purpose of revision	Drawn	Check'd	Rev'd	Appr'd

Jacobs



Client
East Meath - North Dublin Grid Upgrade

Drawing Title
Figure 18.5 - Trees by Removal and Retention Plan (Sheet 6 of 47)

Drawing Status
FINAL

Scale @ A3
1:2,500 **DO NOT SCALE**

OSI Sheet No.
Jacobs No. 3321084AJ

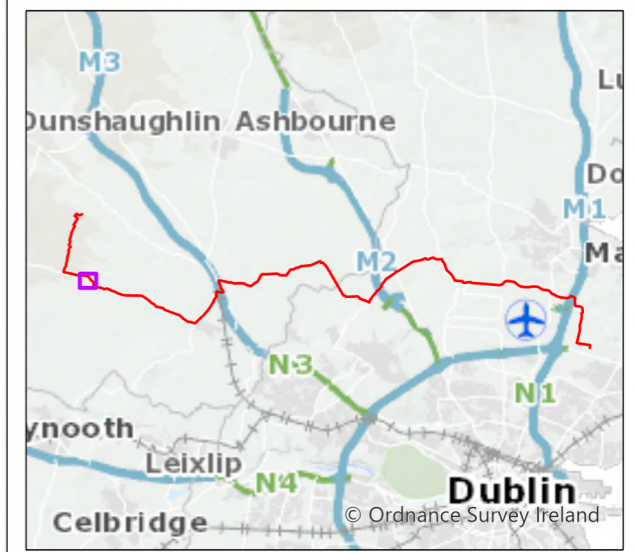
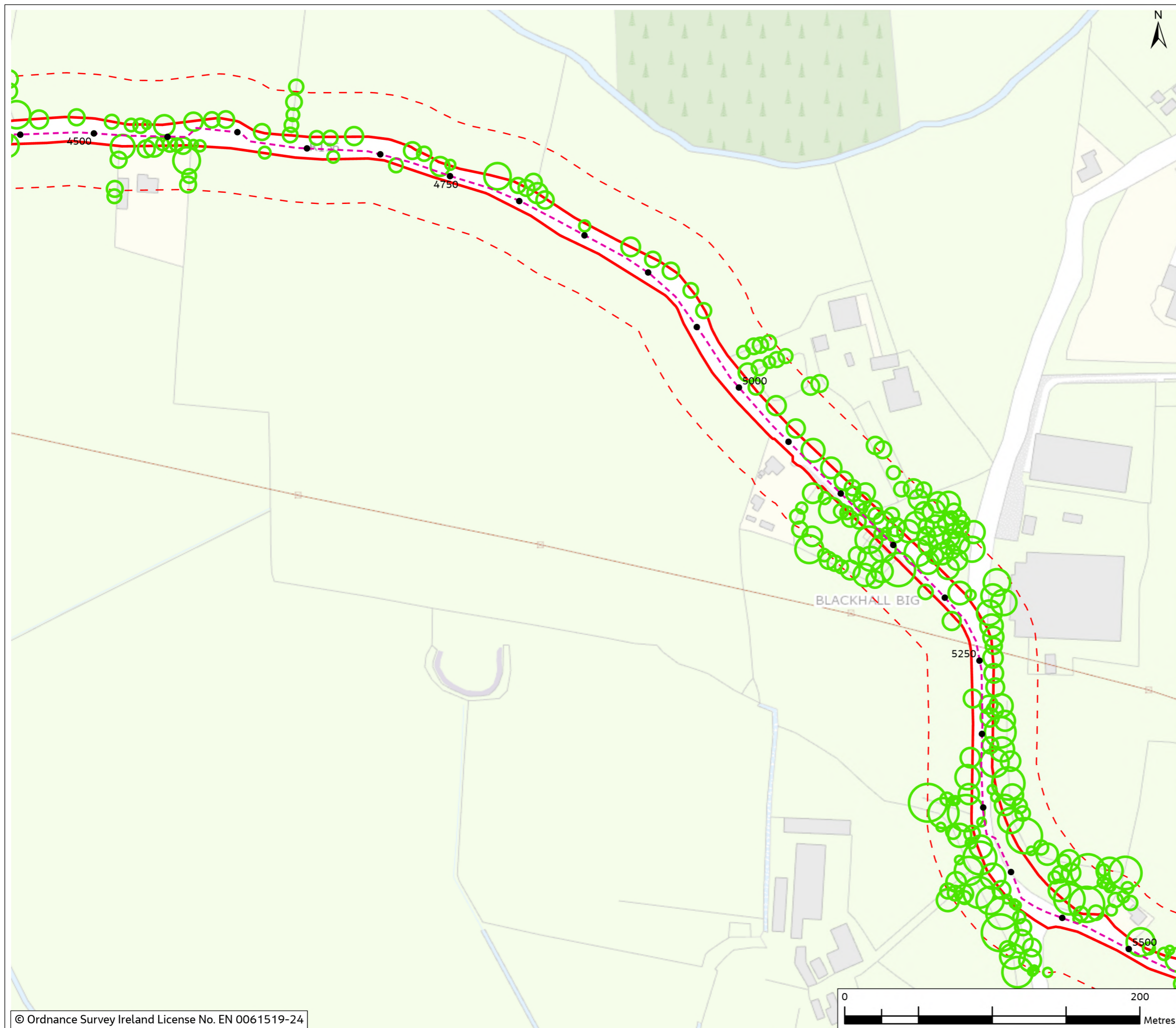
Drawing No.
321084AJ-JAC-ZZ-XX-DR-G-0701

© Copyright 2024 Jacobs U.K. Limited. The concepts and information contained in this document are the property of Jacobs. Use or copying of this document in whole or in part without the written permission of Jacobs constitutes an infringement of copyright. Limitation: This drawing has been prepared on behalf of, and for the exclusive use of Jacobs' Client, and is subject to, and issued in accordance with, the provisions of the contract between Jacobs and the Client. Jacobs accepts no liability or responsibility whatsoever for, or in respect of, any use of, or reliance upon, this drawing by any third party.

Figure 18.5

Legend

- Chainage
 - - - Proposed Cable Route
 - ▭ Planning Application Boundary (PAB)
 - - - Study Area (30m Buffer)
- Assessing tree loss
- ▭ Retained



0	Mar 2024	Final	SMD	PB	PS	GS
Rev.	Date	Purpose of revision	Drawn	Check'd	Rev'd	Appr'd

Jacobs

Client
EirGrid

Project
East Meath - North Dublin Grid Upgrade

Drawing Title
Figure 18.5 - Trees by Removal and Retention Plan
(Sheet 7 of 47)

Drawing Status
FINAL

Scale @ A3
1:2,500 DO NOT SCALE

OSI Sheet No.

Jacobs No. 3321084AJ

Drawing No. 321084AJ-JAC-ZZ-XX-DR-G-0702

© Copyright 2024 Jacobs U.K. Limited. The concepts and information contained in this document are the property of Jacobs. Use or copying of this document in whole or in part without the written permission of Jacobs constitutes an infringement of copyright. Limitation: This drawing has been prepared on behalf of, and for the exclusive use of Jacobs' Client, and is subject to, and issued in accordance with, the provisions of the contract between Jacobs and the Client. Jacobs accepts no liability or responsibility whatsoever for, or in respect of, any use of, or reliance upon, this drawing by any third party.

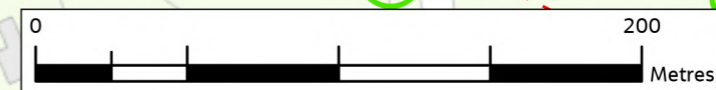
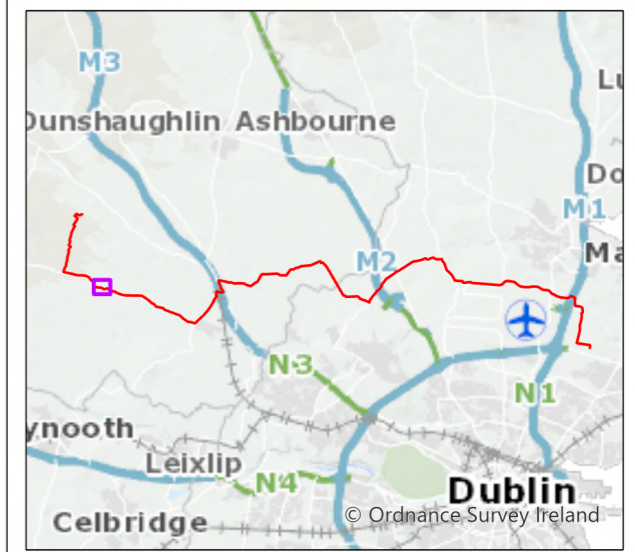
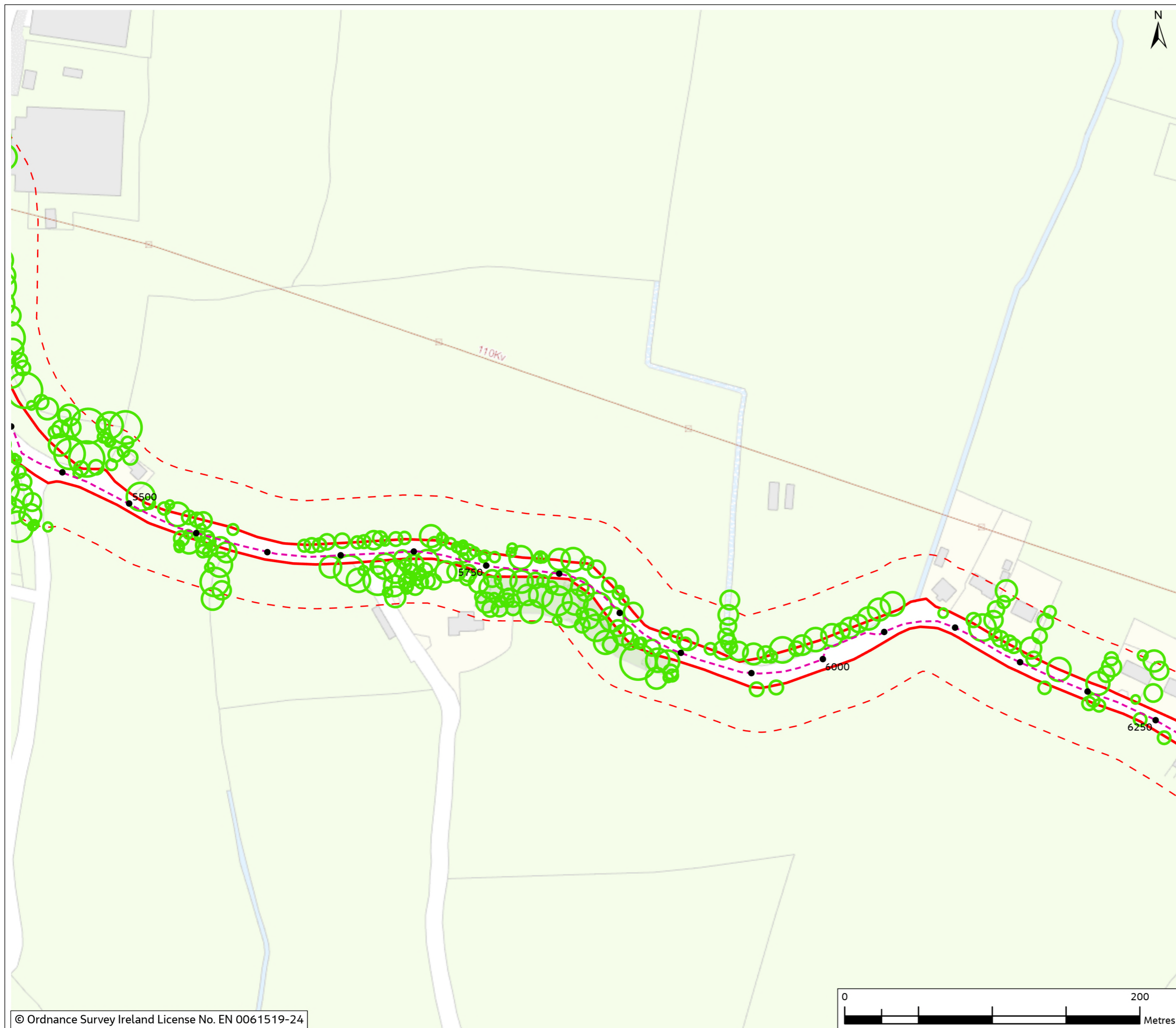


Figure 18.5

Legend

- Chainage
 - - - Proposed Cable Route
 - ▭ Planning Application Boundary (PAB)
 - - - Study Area (30m Buffer)
- Assessing tree loss
- ▭ Retained



0	Mar 2024	Final	SMD	PB	PS	GS
Rev.	Date	Purpose of revision	Drawn	Check'd	Rev'd	Appr'd

Jacobs



Client
East Meath - North Dublin Grid Upgrade

Drawing Title
Figure 18.5 - Trees by Removal and Retention Plan (Sheet 8 of 47)

Drawing Status
FINAL

Scale @ A3
1:2,500 DO NOT SCALE

OSI Sheet No.

Jacobs No. 3321084AJ

Drawing No. 321084AJ-JAC-ZZ-XX-DR-G-0703

© Copyright 2024 Jacobs U.K. Limited. The concepts and information contained in this document are the property of Jacobs. Use or copying of this document in whole or in part without the written permission of Jacobs constitutes an infringement of copyright. Limitation: This drawing has been prepared on behalf of, and for the exclusive use of Jacobs' Client, and is subject to, and issued in accordance with, the provisions of the contract between Jacobs and the Client. Jacobs accepts no liability or responsibility whatsoever for, or in respect of, any use of, or reliance upon, this drawing by any third party.

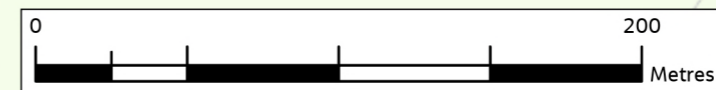
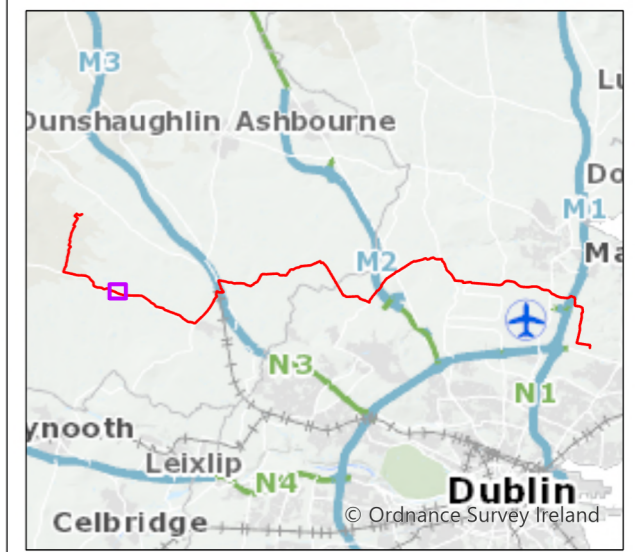
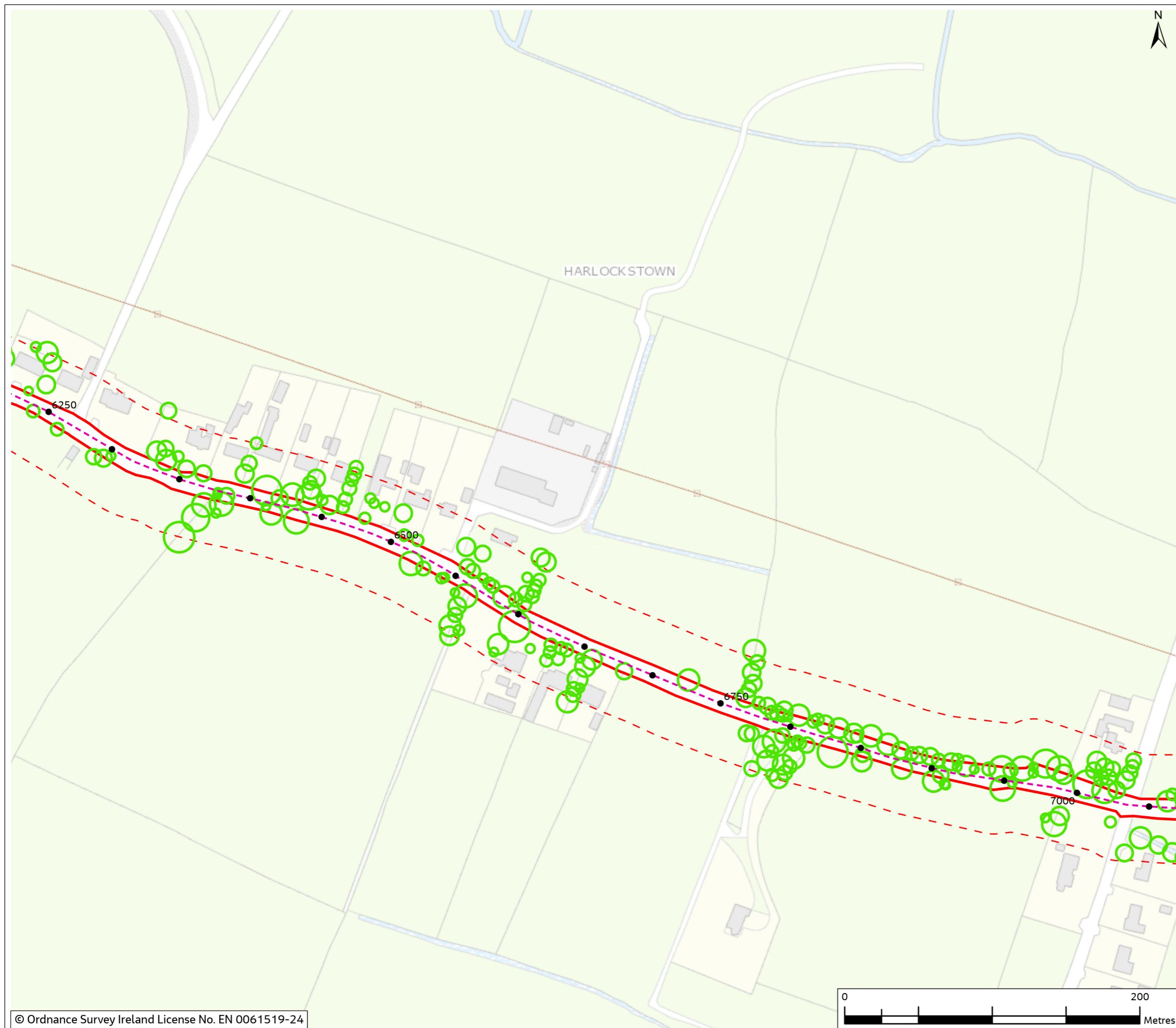


Figure 18.5

Legend

- Chainage
 - - - Proposed Cable Route
 - ▭ Planning Application Boundary (PAB)
 - - - Study Area (30m Buffer)
- Assessing tree loss
- ▭ Retained



0	Mar 2024	Final	SMD	PB	PS	GS
Rev.	Date	Purpose of revision	Drawn	Check'd	Rev'd	Appr'd

Jacobs



Client
East Meath - North Dublin Grid Upgrade

Project
Figure 18.5 - Trees by Removal and Retention Plan (Sheet 9 of 47)

Drawing Status
FINAL

Scale @ A3
1:2,500 **DO NOT SCALE**

OSI Sheet No.

Jacobs No. 3321084AJ

Drawing No. 321084AJ-JAC-ZZ-XX-DR-G-0704

© Copyright 2024 Jacobs U.K. Limited. The concepts and information contained in this document are the property of Jacobs. Use or copying of this document in whole or in part without the written permission of Jacobs constitutes an infringement of copyright. Limitation: This drawing has been prepared on behalf of, and for the exclusive use of Jacobs' Client, and is subject to, and issued in accordance with, the provisions of the contract between Jacobs and the Client. Jacobs accepts no liability or responsibility whatsoever for, or in respect of, any use of, or reliance upon, this drawing by any third party.

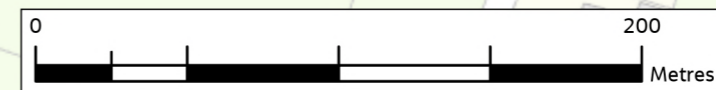
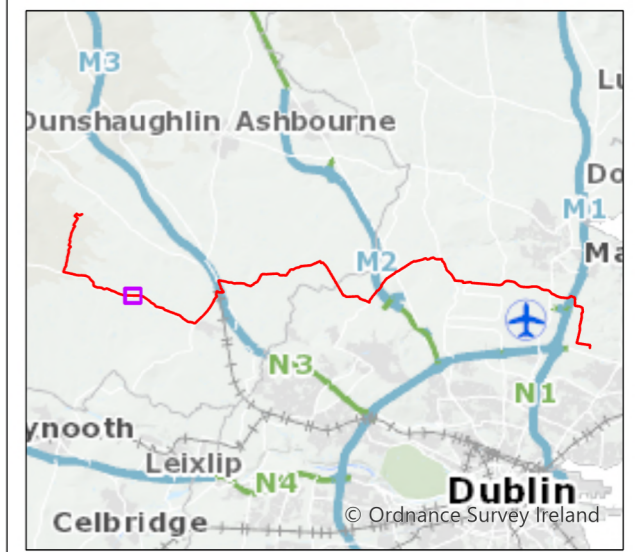
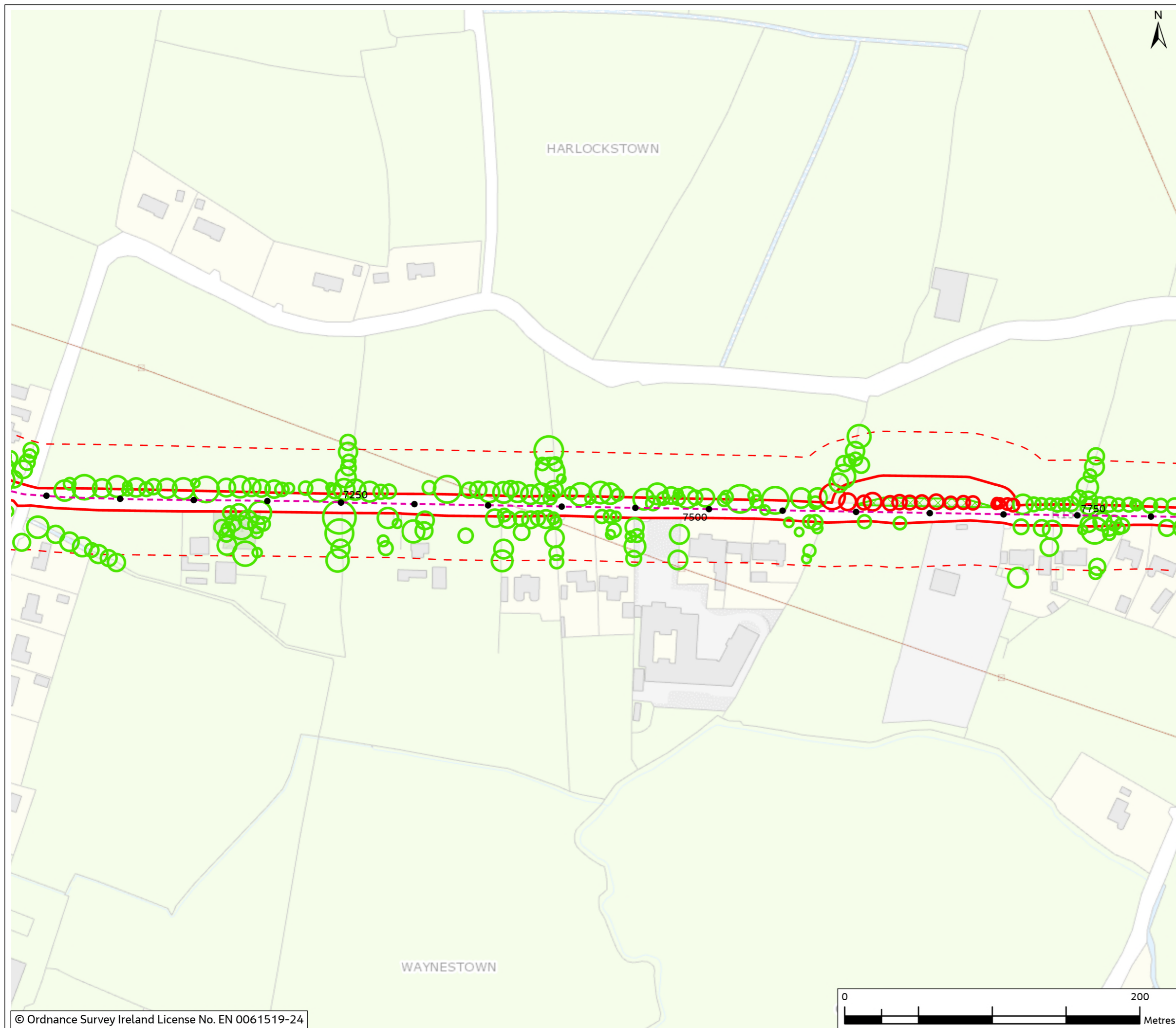


Figure 18.5

Legend

- Chainage
 - - - Proposed Cable Route
 - ▭ Planning Application Boundary (PAB)
 - - - Study Area (30m Buffer)
 - ⊠ Temporary Passing Bay
- Assessing tree loss
- Retained
 - Removed



0	Mar 2024	Final	SMD	PB	PS	GS
Rev.	Date	Purpose of revision	Drawn	Check'd	Rev'd	Appr'd

Jacobs



Client
East Meath - North Dublin Grid Upgrade

Drawing Title
Figure 18.5 - Trees by Removal and Retention Plan (Sheet 10 of 47)

Drawing Status
FINAL

Scale @ A3
1:2,500 DO NOT SCALE

OSI Sheet No.

Jacobs No. 3321084AJ

Drawing No. 321084AJ-JAC-ZZ-XX-DR-G-0705

© Copyright 2024 Jacobs U.K. Limited. The concepts and information contained in this document are the property of Jacobs. Use or copying of this document in whole or in part without the written permission of Jacobs constitutes an infringement of copyright. Limitation: This drawing has been prepared on behalf of, and for the exclusive use of Jacobs' Client, and is subject to, and issued in accordance with, the provisions of the contract between Jacobs and the Client. Jacobs accepts no liability or responsibility whatsoever for, or in respect of, any use of, or reliance upon, this drawing by any third party.

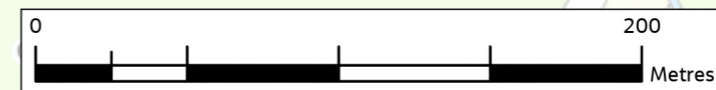
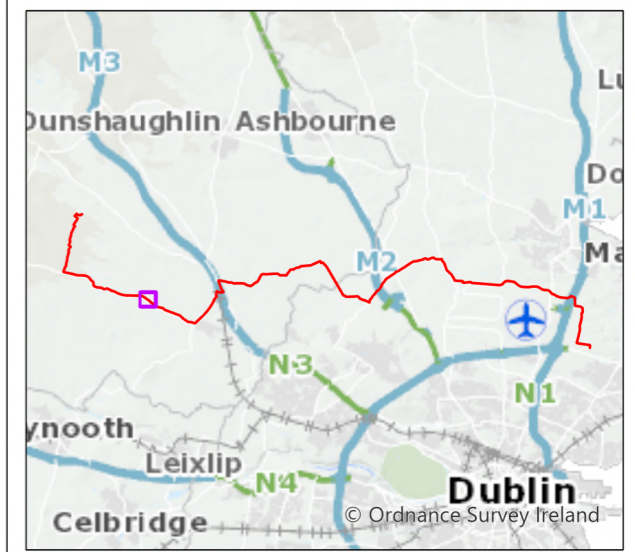
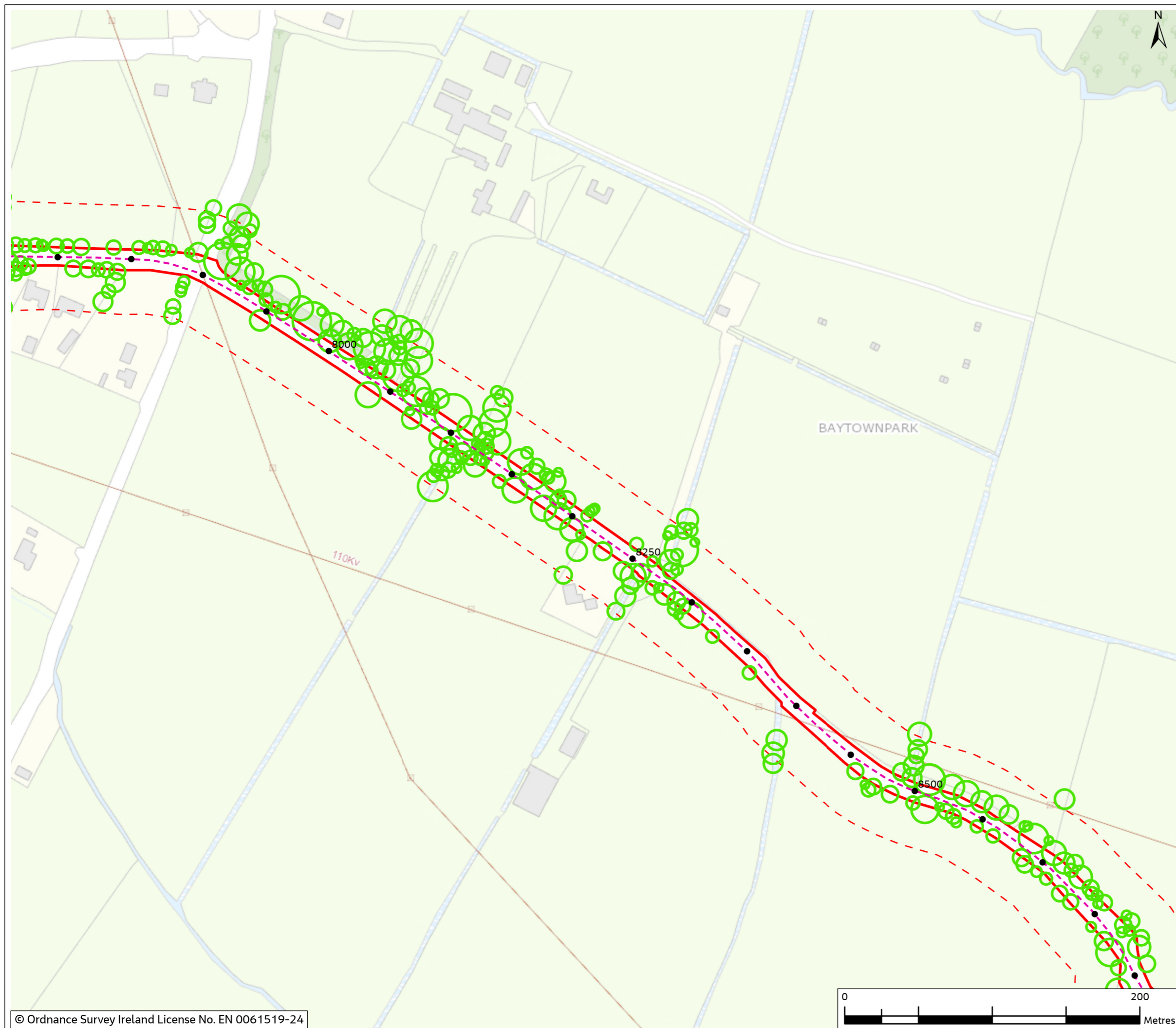


Figure 18.5

Legend

- Chainage
 - - - Proposed Cable Route
 - ▭ Planning Application Boundary (PAB)
 - - - Study Area (30m Buffer)
- Assessing tree loss
- ▭ Retained



0	Mar 2024	Final	SMD	PB	PS	GS
Rev.	Date	Purpose of revision	Drawn	Check'd	Rev'd	Appr'd

Jacobs



Client
East Meath - North Dublin Grid Upgrade

Drawing Title
Figure 18.5 - Trees by Removal and Retention Plan (Sheet 11 of 47)

Drawing Status
FINAL

Scale @ A3
1:2,500 DO NOT SCALE

OSI Sheet No.

Jacobs No. 3321084AJ

Drawing No. 321084AJ-JAC-ZZ-XX-DR-G-0706

© Copyright 2024 Jacobs U.K. Limited. The concepts and information contained in this document are the property of Jacobs. Use or copying of this document in whole or in part without the written permission of Jacobs constitutes an infringement of copyright. Limitation: This drawing has been prepared on behalf of, and for the exclusive use of Jacobs' Client, and is subject to, and issued in accordance with, the provisions of the contract between Jacobs and the Client. Jacobs accepts no liability or responsibility whatsoever for, or in respect of, any use of, or reliance upon, this drawing by any third party.

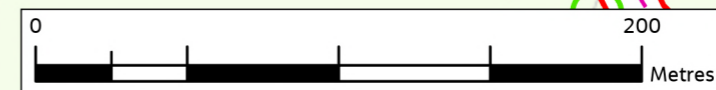
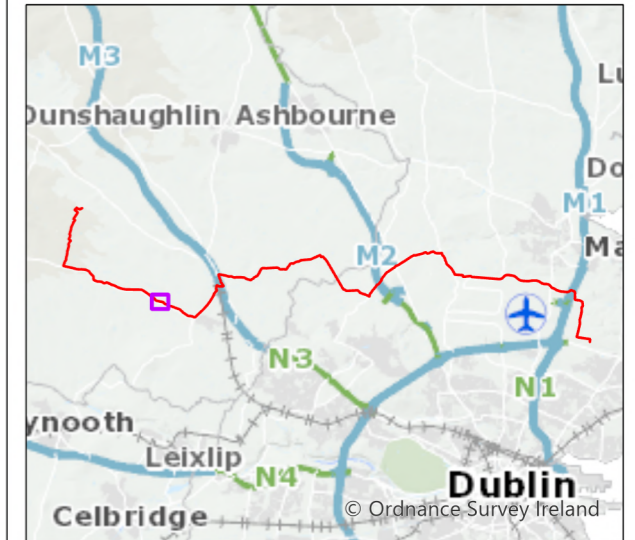
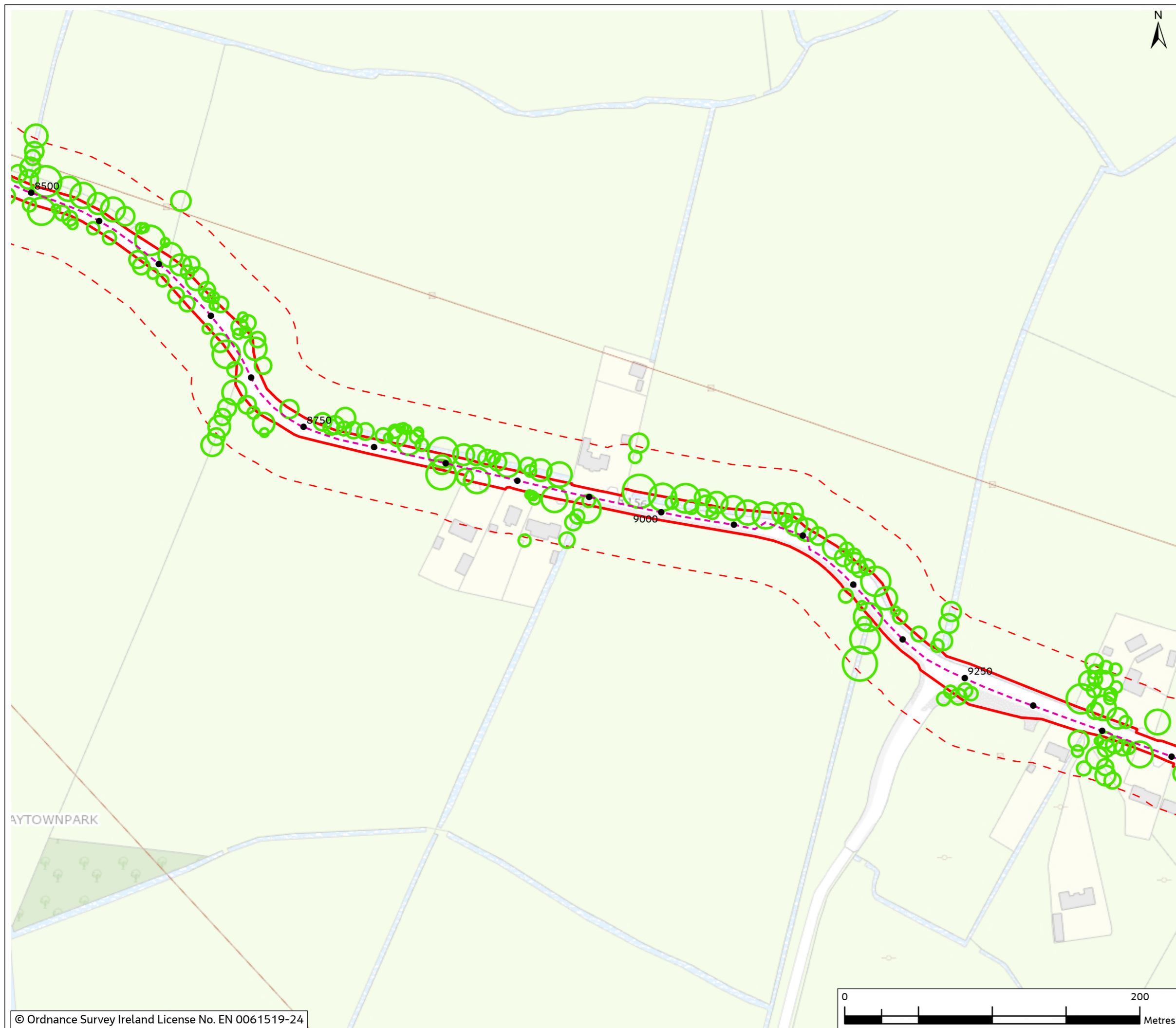


Figure 18.5

Legend

- Chainage
 - - - Proposed Cable Route
 - ▭ Planning Application Boundary (PAB)
 - - - Study Area (30m Buffer)
- Assessing tree loss
- ◻ Retained



0	Mar 2024	Final	SMD	PB	PS	GS
Rev.	Date	Purpose of revision	Drawn	Check'd	Rev'd	Appr'd

Jacobs



Client
East Meath - North Dublin Grid Upgrade

Drawing Title
Figure 18.5 - Trees by Removal and Retention Plan (Sheet 12 of 47)

Drawing Status
FINAL

Scale @ A3
1:2,500 DO NOT SCALE

OSI Sheet No.

Jacobs No. 3321084AJ

Drawing No. 321084AJ-JAC-ZZ-XX-DR-G-0707

© Copyright 2024 Jacobs U.K. Limited. The concepts and information contained in this document are the property of Jacobs. Use or copying of this document in whole or in part without the written permission of Jacobs constitutes an infringement of copyright. Limitation: This drawing has been prepared on behalf of, and for the exclusive use of Jacobs' Client, and is subject to, and issued in accordance with, the provisions of the contract between Jacobs and the Client. Jacobs accepts no liability or responsibility whatsoever for, or in respect of, any use of, or reliance upon, this drawing by any third party.

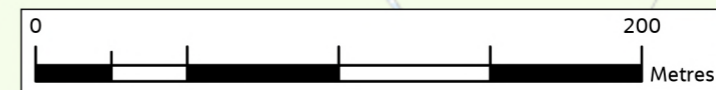
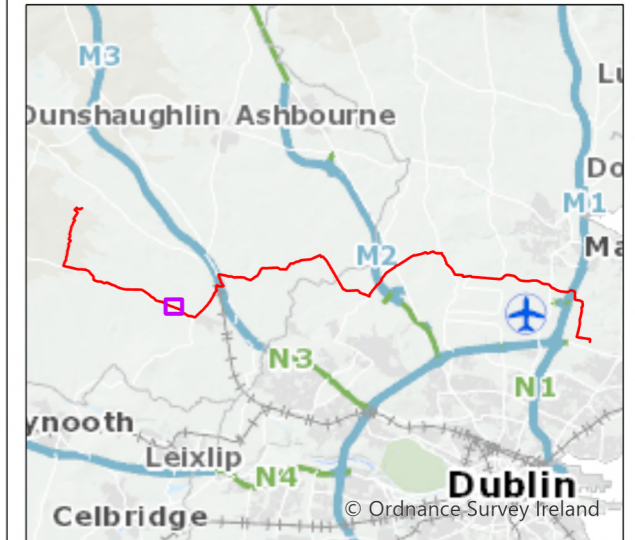
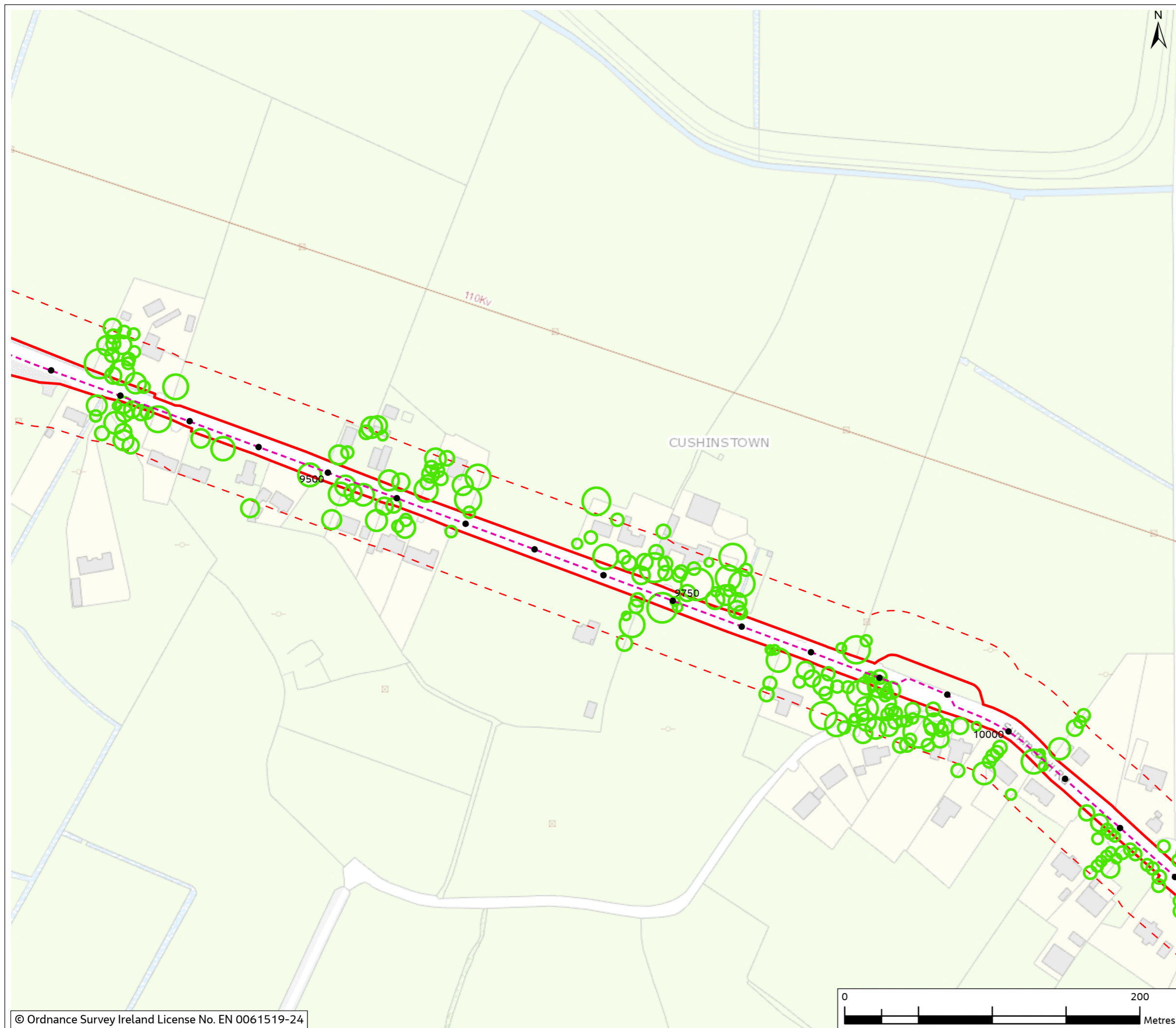


Figure 18.5

Legend

- Chainage
 - - - Proposed Cable Route
 - ▭ Planning Application Boundary (PAB)
 - - - Study Area (30m Buffer)
- Assessing tree loss
- ▭ Retained



0	Mar 2024	Final	SMD	PB	PS	GS
Rev.	Date	Purpose of revision	Drawn	Check'd	Rev'd	Appr'd

Jacobs



Client
Project
East Meath - North Dublin Grid Upgrade

Drawing Title
Figure 18.5 - Trees by Removal and Retention Plan (Sheet 13 of 47)

Drawing Status
FINAL

Scale @ A3
1:2,500 DO NOT SCALE

OSI Sheet No.

Jacobs No. 3321084AJ

Drawing No. 321084AJ-JAC-ZZ-XX-DR-G-0708

© Copyright 2024 Jacobs U.K. Limited. The concepts and information contained in this document are the property of Jacobs. Use or copying of this document in whole or in part without the written permission of Jacobs constitutes an infringement of copyright. Limitation: This drawing has been prepared on behalf of, and for the exclusive use of Jacobs' Client, and is subject to, and issued in accordance with, the provisions of the contract between Jacobs and the Client. Jacobs accepts no liability or responsibility whatsoever for, or in respect of, any use of, or reliance upon, this drawing by any third party.

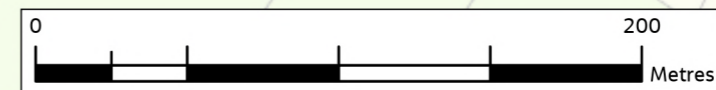
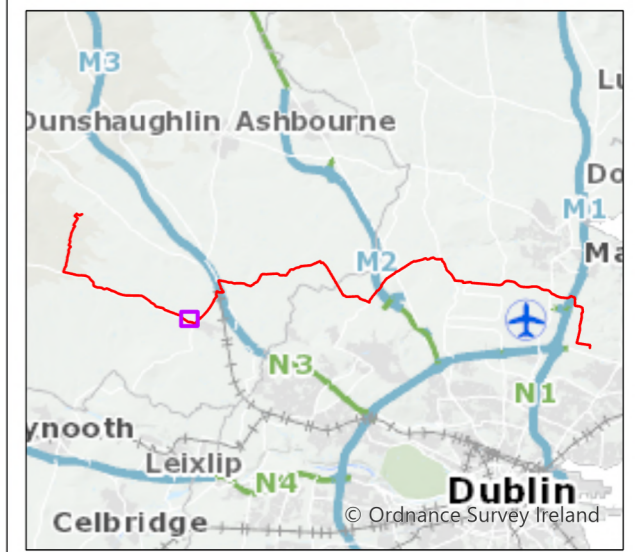
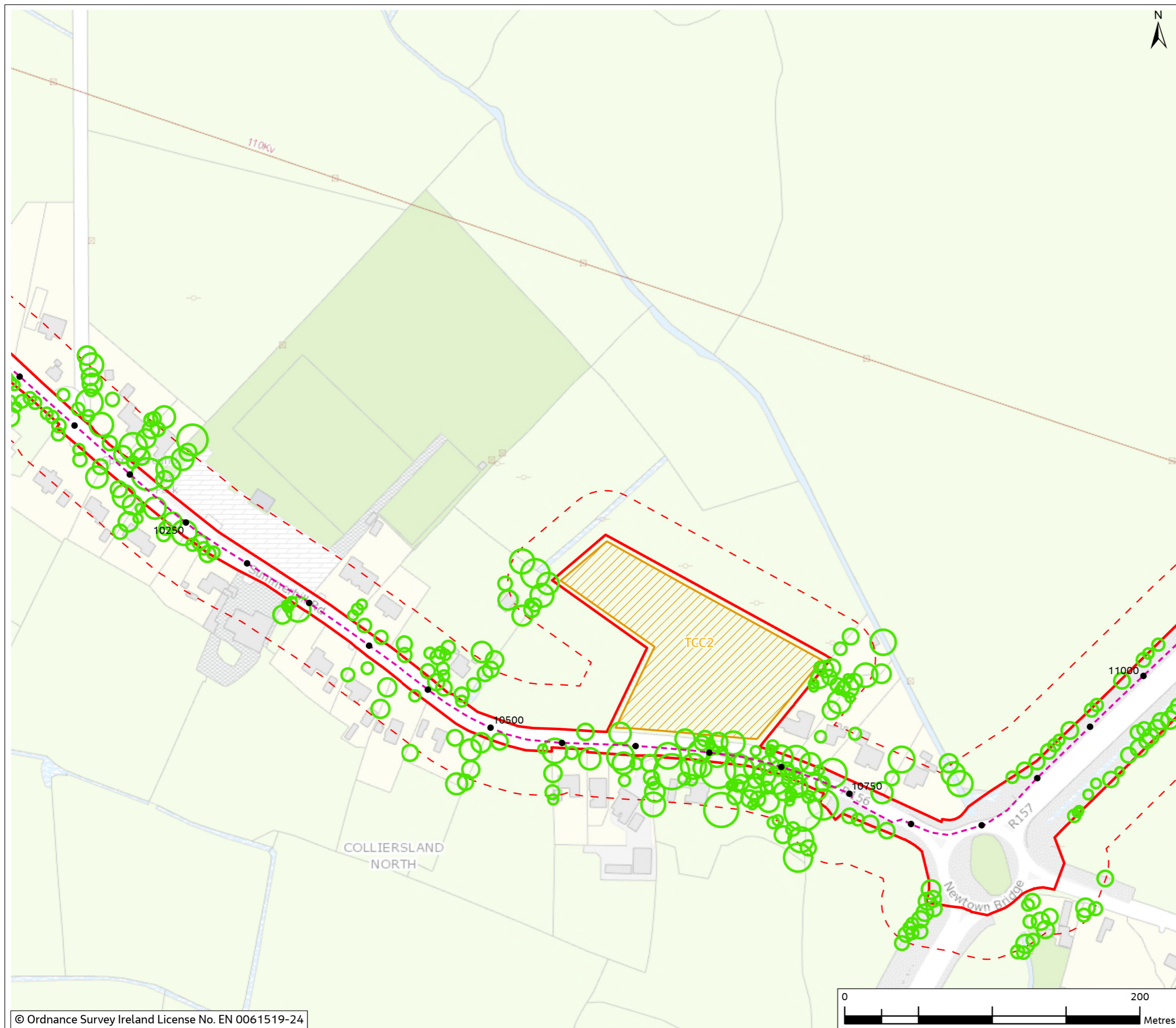


Figure 18.5

Legend

- Chainage
 - - - Proposed Cable Route
 - ▭ Planning Application Boundary (PAB)
 - ▨ Temporary Construction Compound
 - - - Study Area (30m Buffer)
- Assessing tree loss
- ◻ Retained



0	Mar 2024	Final	SMD	PB	PS	GS
Rev.	Date	Purpose of revision	Drawn	Check'd	Rev'd	Appr'd

Jacobs



Client
East Meath - North Dublin Grid Upgrade

Drawing Title
Figure 18.5 - Trees by Removal and Retention Plan (Sheet 14 of 47)

Drawing Status
FINAL

Scale @ A3
1:2,500 DO NOT SCALE

OSI Sheet No.

Jacobs No. 3321084AJ

Drawing No. 321084AJ-JAC-ZZ-XX-DR-G-0709

© Copyright 2024 Jacobs U.K. Limited. The concepts and information contained in this document are the property of Jacobs. Use or copying of this document in whole or in part without the written permission of Jacobs constitutes an infringement of copyright. Limitation: This drawing has been prepared on behalf of, and for the exclusive use of Jacobs' Client, and is subject to, and issued in accordance with, the provisions of the contract between Jacobs and the Client. Jacobs accepts no liability or responsibility whatsoever for, or in respect of, any use of, or reliance upon, this drawing by any third party.

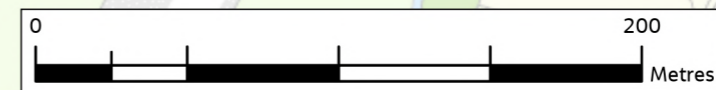
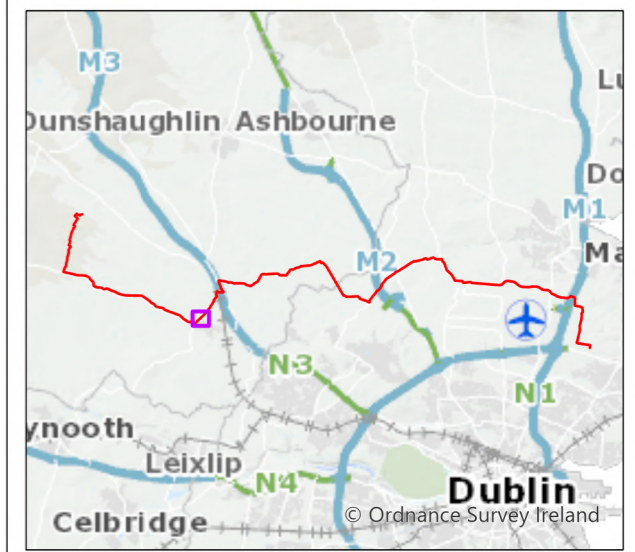
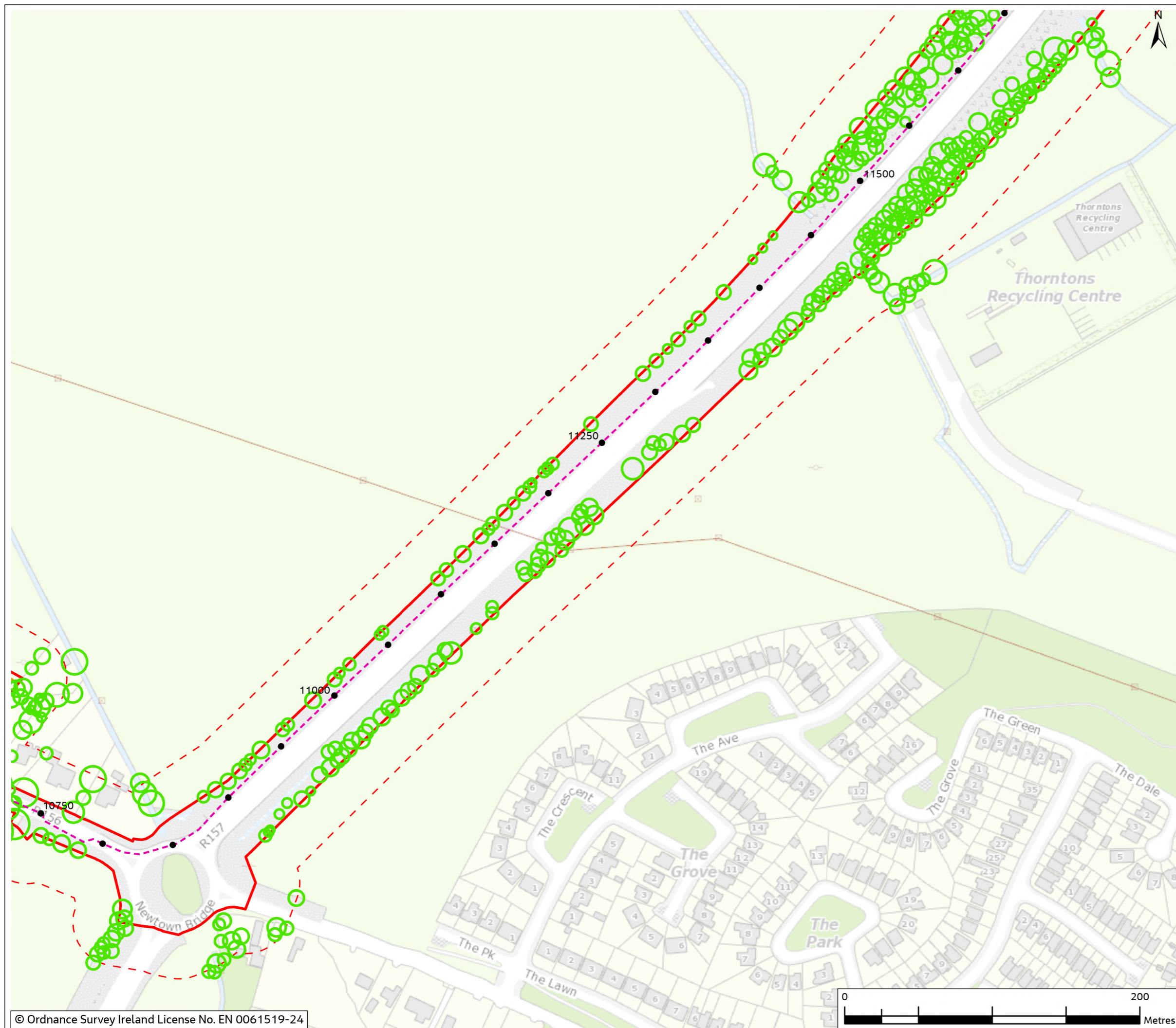


Figure 18.5

Legend

- Chainage
 - - - Proposed Cable Route
 - ▭ Planning Application Boundary (PAB)
 - ▭ Temporary Construction Compound
 - - - Study Area (30m Buffer)
- Assessing tree loss
- Retained



0	Mar 2024	Final	SMD	PB	PS	GS
Rev.	Date	Purpose of revision	Drawn	Check'd	Rev'd	Appr'd

Jacobs



Client
East Meath - North Dublin Grid Upgrade

Drawing Title
Figure 18.5 - Trees by Removal and Retention Plan (Sheet 15 of 47)

Drawing Status: **FINAL**

Scale @ A3: 1:2,500 DO NOT SCALE

OSI Sheet No.

Jacobs No. 3321084AJ

Drawing No. 321084AJ-JAC-ZZ-XX-DR-G-0710

© Copyright 2024 Jacobs U.K. Limited. The concepts and information contained in this document are the property of Jacobs. Use or copying of this document in whole or in part without the written permission of Jacobs constitutes an infringement of copyright. Limitation: This drawing has been prepared on behalf of, and for the exclusive use of Jacobs' Client, and is subject to, and issued in accordance with, the provisions of the contract between Jacobs and the Client. Jacobs accepts no liability or responsibility whatsoever for, or in respect of, any use of, or reliance upon, this drawing by any third party.

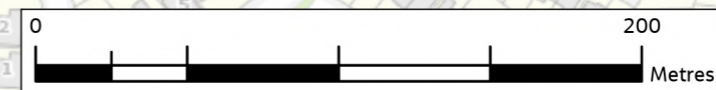
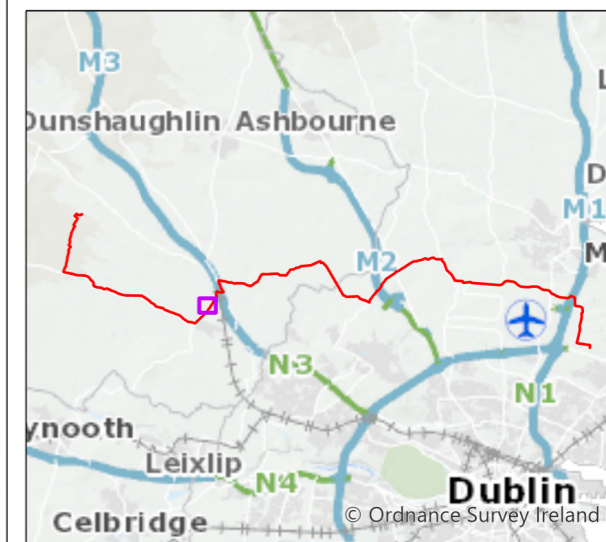
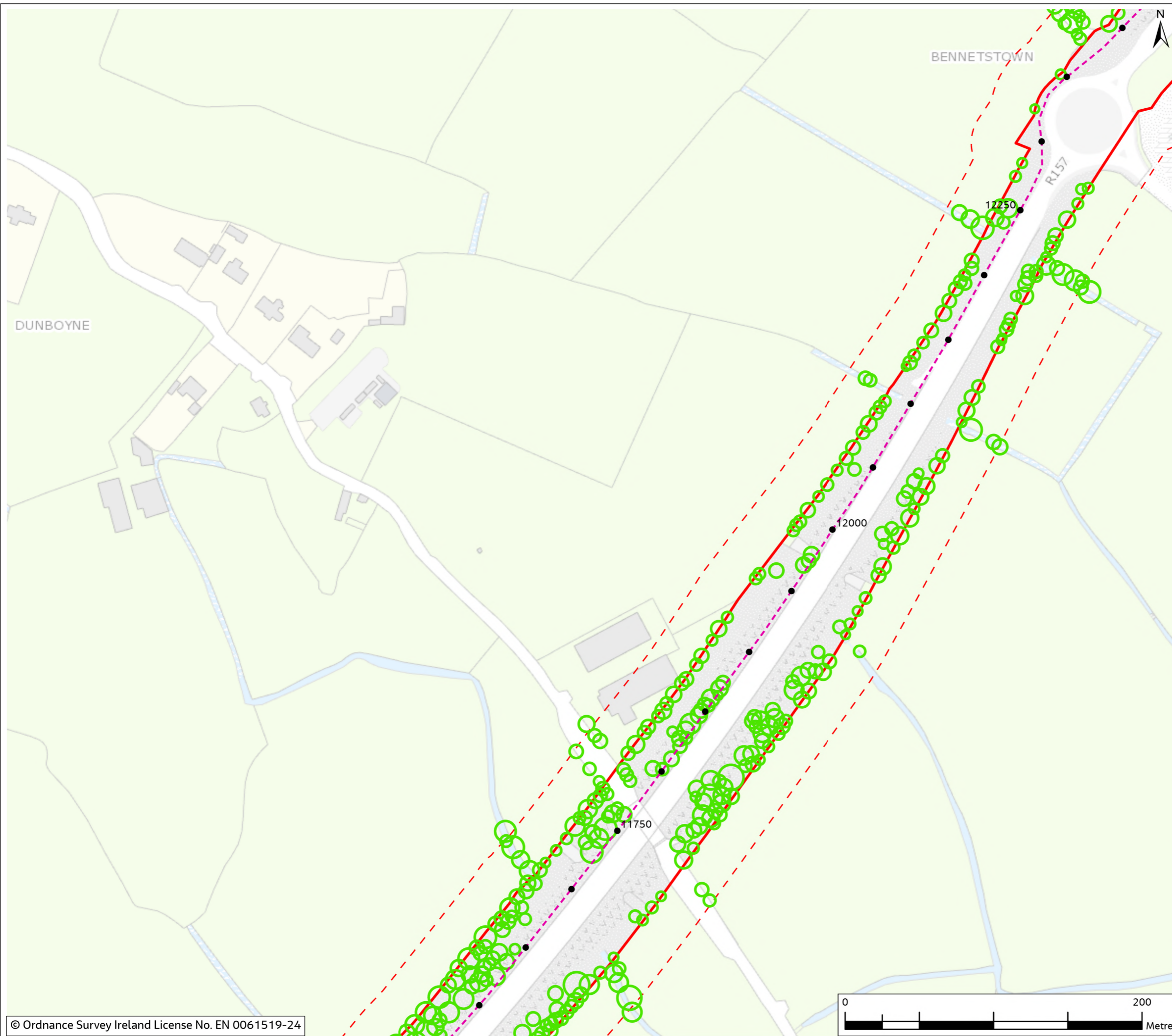


Figure 18.5

Legend

- Chainage
 - - - Proposed Cable Route
 - ▭ Planning Application Boundary (PAB)
 - - - Study Area (30m Buffer)
- Assessing tree loss
- ▭ Retained



0	Mar 2024	Final	SMD	PB	PS	GS
Rev.	Date	Purpose of revision	Drawn	Check'd	Rev'd	Appr'd

Jacobs

Client



Project

East Meath - North Dublin Grid Upgrade

Drawing Title

Figure 18.5 - Trees by Removal and Retention Plan
(Sheet 16 of 47)

Drawing Status

FINAL

Scale @ A3

1:2,500

DO NOT SCALE

OSI Sheet No.

Jacobs No.

3321084AJ

Drawing No.

321084AJ-JAC-ZZ-XX-DR-G-0711

© Copyright 2024 Jacobs U.K. Limited. The concepts and information contained in this document are the property of Jacobs. Use or copying of this document in whole or in part without the written permission of Jacobs constitutes an infringement of copyright. Limitation: This drawing has been prepared on behalf of, and for the exclusive use of Jacobs' Client, and is subject to, and issued in accordance with, the provisions of the contract between Jacobs and the Client. Jacobs accepts no liability or responsibility whatsoever for, or in respect of, any use of, or reliance upon, this drawing by any third party.

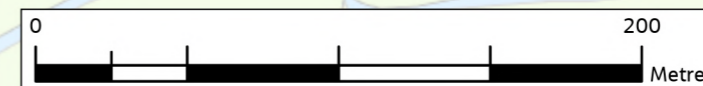
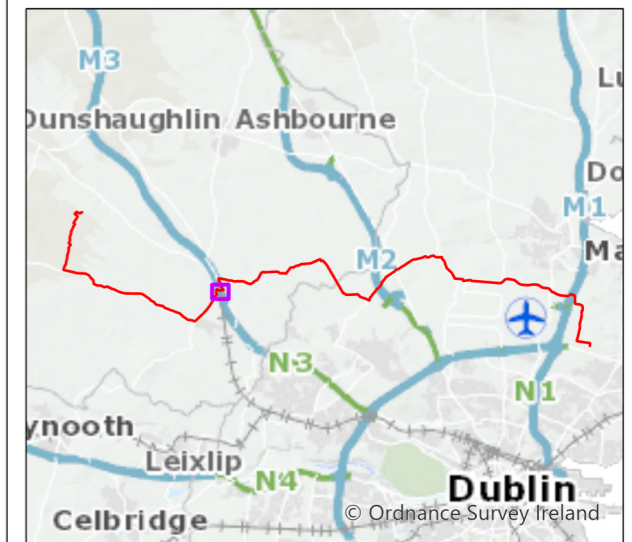
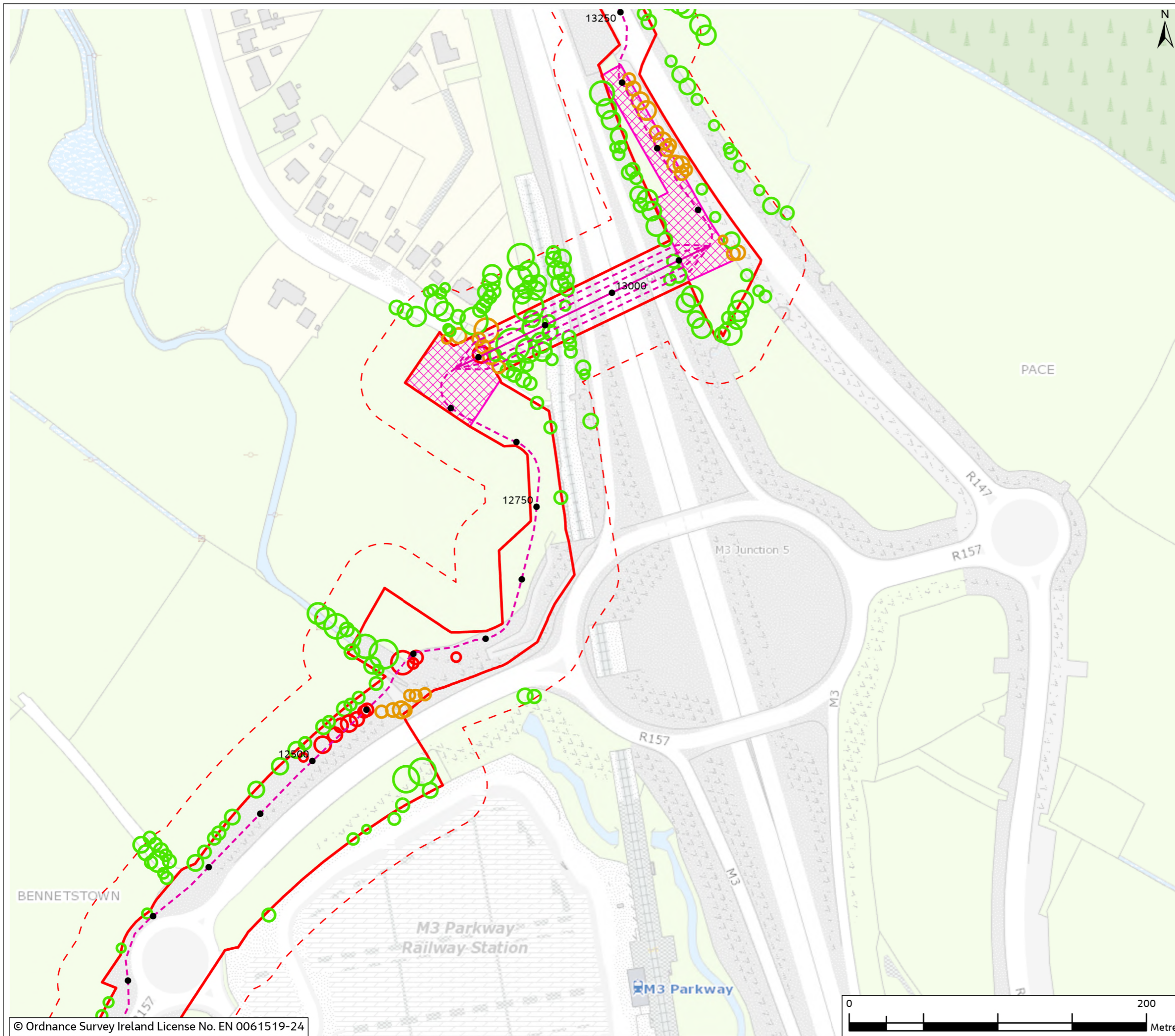


Figure 18.5

Legend

- Chainage
 - - - Proposed Cable Route
 - ▭ Planning Application Boundary (PAB)
 - ▨ HDD Compound
 - - - Study Area (30m Buffer)
- Assessing tree loss
- Retained
 - At risk
 - Removed



0	Mar 2024	Final	SMD	PB	PS	GS
Rev.	Date	Purpose of revision	Drawn	Check'd	Rev'd	Appr'd

Jacobs



Project

East Meath - North Dublin Grid Upgrade

Drawing Title

Figure 18.5 - Trees by Removal and Retention Plan (Sheet 17 of 47)

Drawing Status

FINAL

Scale @ A3

1:2,500 DO NOT SCALE

OSI Sheet No.

Jacobs No.

3321084AJ

Drawing No.

321084AJ-JAC-ZZ-XX-DR-G-0712

© Copyright 2024 Jacobs U.K. Limited. The concepts and information contained in this document are the property of Jacobs. Use or copying of this document in whole or in part without the written permission of Jacobs constitutes an infringement of copyright. Limitation: This drawing has been prepared on behalf of, and for the exclusive use of Jacobs' Client, and is subject to, and issued in accordance with, the provisions of the contract between Jacobs and the Client. Jacobs accepts no liability or responsibility whatsoever for, or in respect of, any use of, or reliance upon, this drawing by any third party.

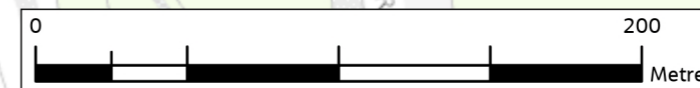
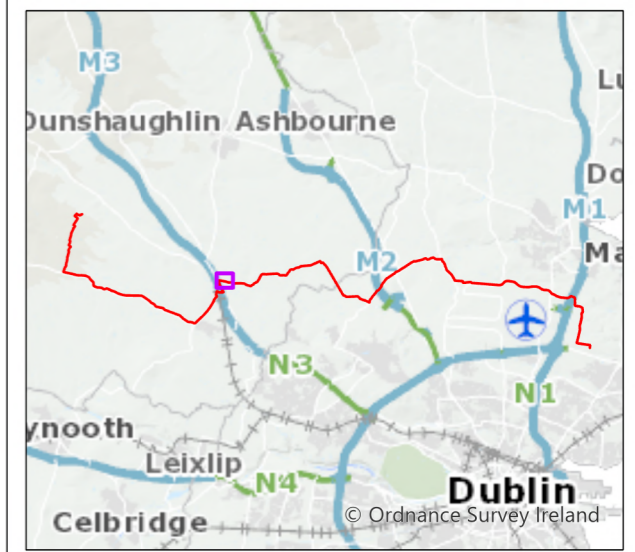


Figure 18.5

Legend

- Chainage
 - - - Proposed Cable Route
 - ▭ Planning Application Boundary (PAB)
 - ⊠ HDD Compound
 - - - Study Area (30m Buffer)
- Assessing tree loss
- ◻ Retained
 - ◻ At risk



0	Mar 2024	Final	SMD	PB	PS	GS
Rev.	Date	Purpose of revision	Drawn	Check'd	Rev'd	Appr'd

Jacobs



Project
East Meath - North Dublin Grid Upgrade

Drawing Title
Figure 18.5 - Trees by Removal and Retention Plan (Sheet 18 of 47)

Drawing Status
FINAL

Scale @ A3
1:2,500 DO NOT SCALE

OSI Sheet No.

Jacobs No. 3321084AJ

Drawing No. 321084AJ-JAC-ZZ-XX-DR-G-0713

© Copyright 2024 Jacobs U.K. Limited. The concepts and information contained in this document are the property of Jacobs. Use or copying of this document in whole or in part without the written permission of Jacobs constitutes an infringement of copyright. Limitation: This drawing has been prepared on behalf of, and for the exclusive use of Jacobs' Client, and is subject to, and issued in accordance with, the provisions of the contract between Jacobs and the Client. Jacobs accepts no liability or responsibility whatsoever for, or in respect of, any use of, or reliance upon, this drawing by any third party.

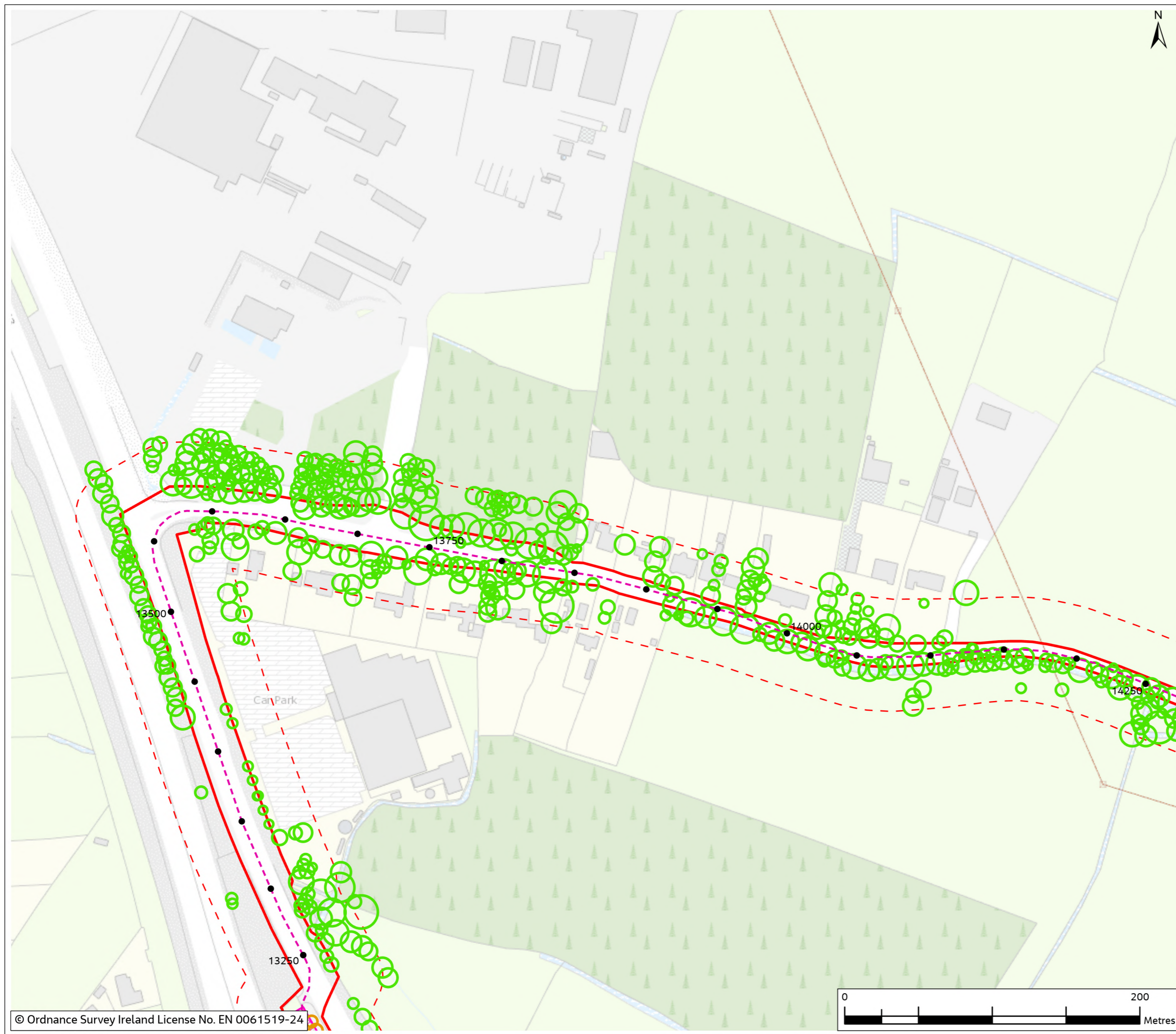
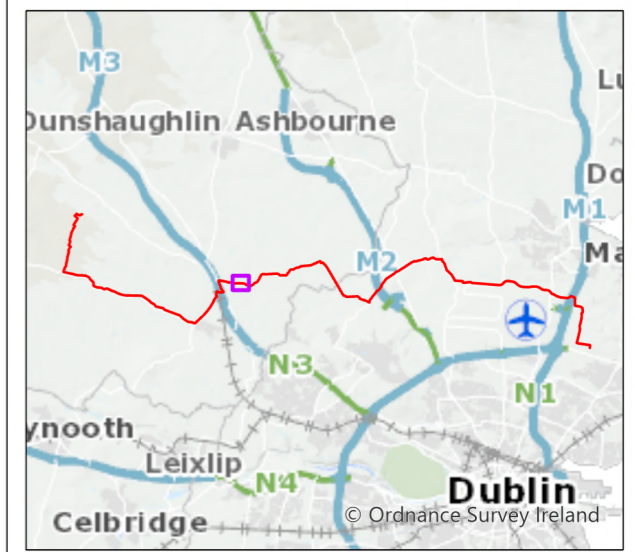
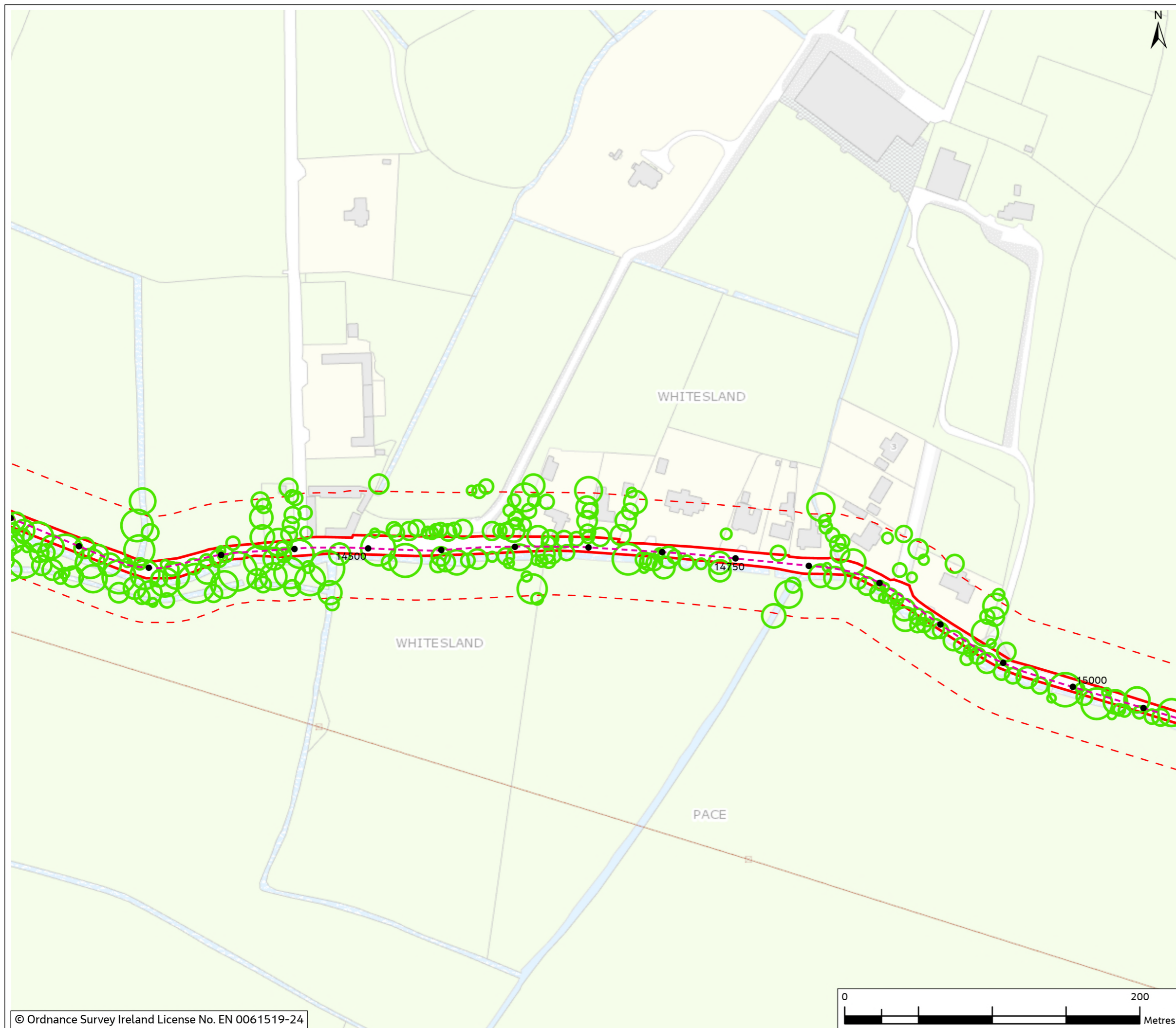


Figure 18.5

Legend

- Chainage
 - - - Proposed Cable Route
 - ▭ Planning Application Boundary (PAB)
 - - - Study Area (30m Buffer)
- Assessing tree loss
- ▭ Retained



0	Mar 2024	Final	SMD	PB	PS	GS
Rev.	Date	Purpose of revision	Drawn	Check'd	Rev'd	Appr'd

Jacobs

Client


Project
 East Meath - North Dublin Grid Upgrade

Drawing Title
 Figure 18.5 - Trees by Removal and Retention Plan
 (Sheet 19 of 47)

Drawing Status
 FINAL

Scale @ A3
 1:2,500 DO NOT SCALE

OSI Sheet No.

Jacobs No.
 3321084AJ

Drawing No.
 321084AJ-JAC-ZZ-XX-DR-G-0714

© Copyright 2024 Jacobs U.K. Limited. The concepts and information contained in this document are the property of Jacobs. Use or copying of this document in whole or in part without the written permission of Jacobs constitutes an infringement of copyright. Limitation: This drawing has been prepared on behalf of, and for the exclusive use of Jacobs' Client, and is subject to, and issued in accordance with, the provisions of the contract between Jacobs and the Client. Jacobs accepts no liability or responsibility whatsoever for, or in respect of, any use of, or reliance upon, this drawing by any third party.

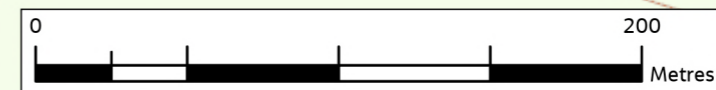
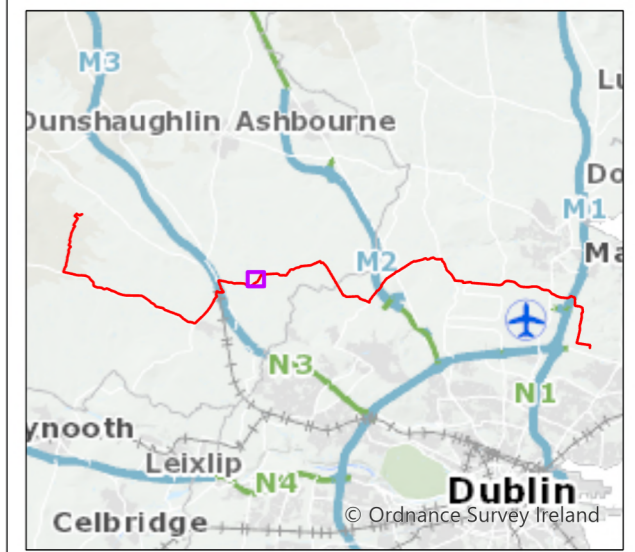
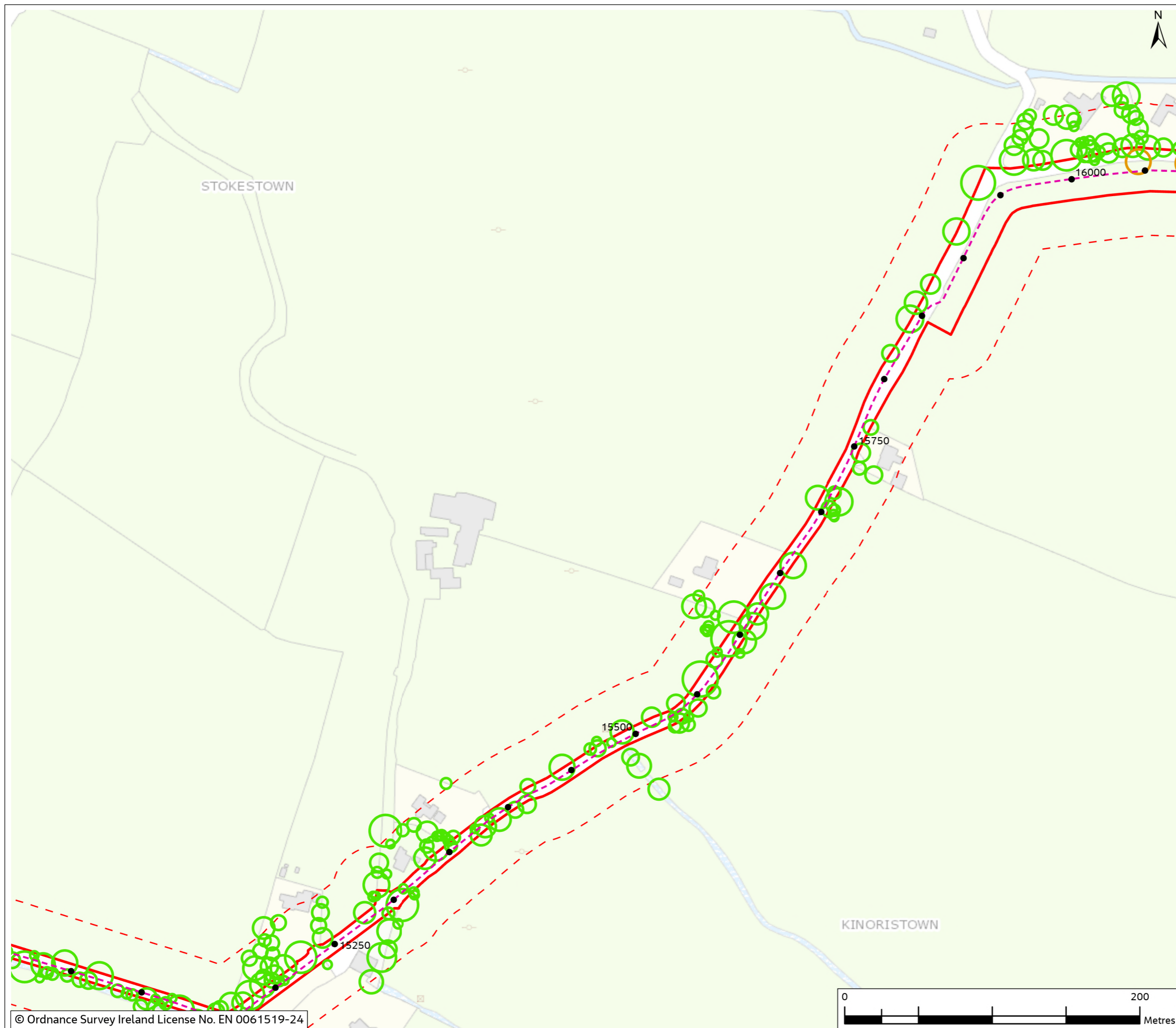


Figure 18.5

Legend

- Chainage
 - - - Proposed Cable Route
 - ▭ Planning Application Boundary (PAB)
 - - - Study Area (30m Buffer)
- Assessing tree loss
- Retained
 - At risk



0	Mar 2024	Final	SMD	PB	PS	GS
Rev.	Date	Purpose of revision	Drawn	Check'd	Rev'd	Appr'd

Jacobs

Client
EirGrid

Project
East Meath - North Dublin Grid Upgrade

Drawing Title
Figure 18.5 - Trees by Removal and Retention Plan (Sheet 20 of 47)

Drawing Status
FINAL

Scale @ A3
1:2,500 **DO NOT SCALE**

OSI Sheet No.

Jacobs No. **3321084AJ**

Drawing No. **321084AJ-JAC-ZZ-XX-DR-G-0715**

© Copyright 2024 Jacobs U.K. Limited. The concepts and information contained in this document are the property of Jacobs. Use or copying of this document in whole or in part without the written permission of Jacobs constitutes an infringement of copyright. Limitation: This drawing has been prepared on behalf of, and for the exclusive use of Jacobs' Client, and is subject to, and issued in accordance with, the provisions of the contract between Jacobs and the Client. Jacobs accepts no liability or responsibility whatsoever for, or in respect of, any use of, or reliance upon, this drawing by any third party.

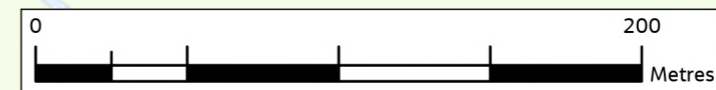
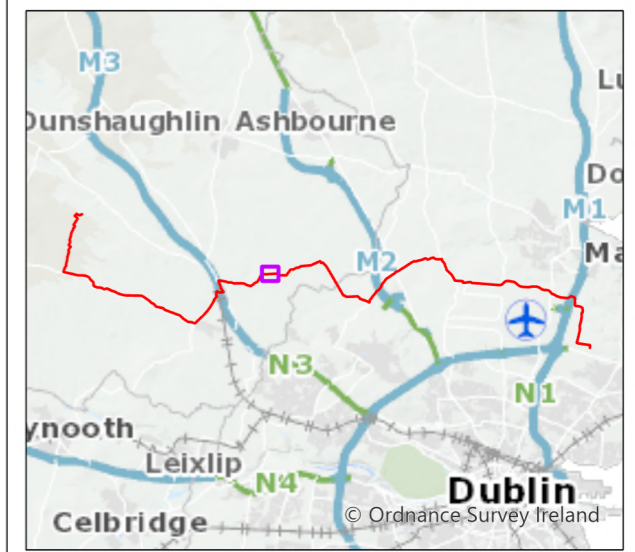
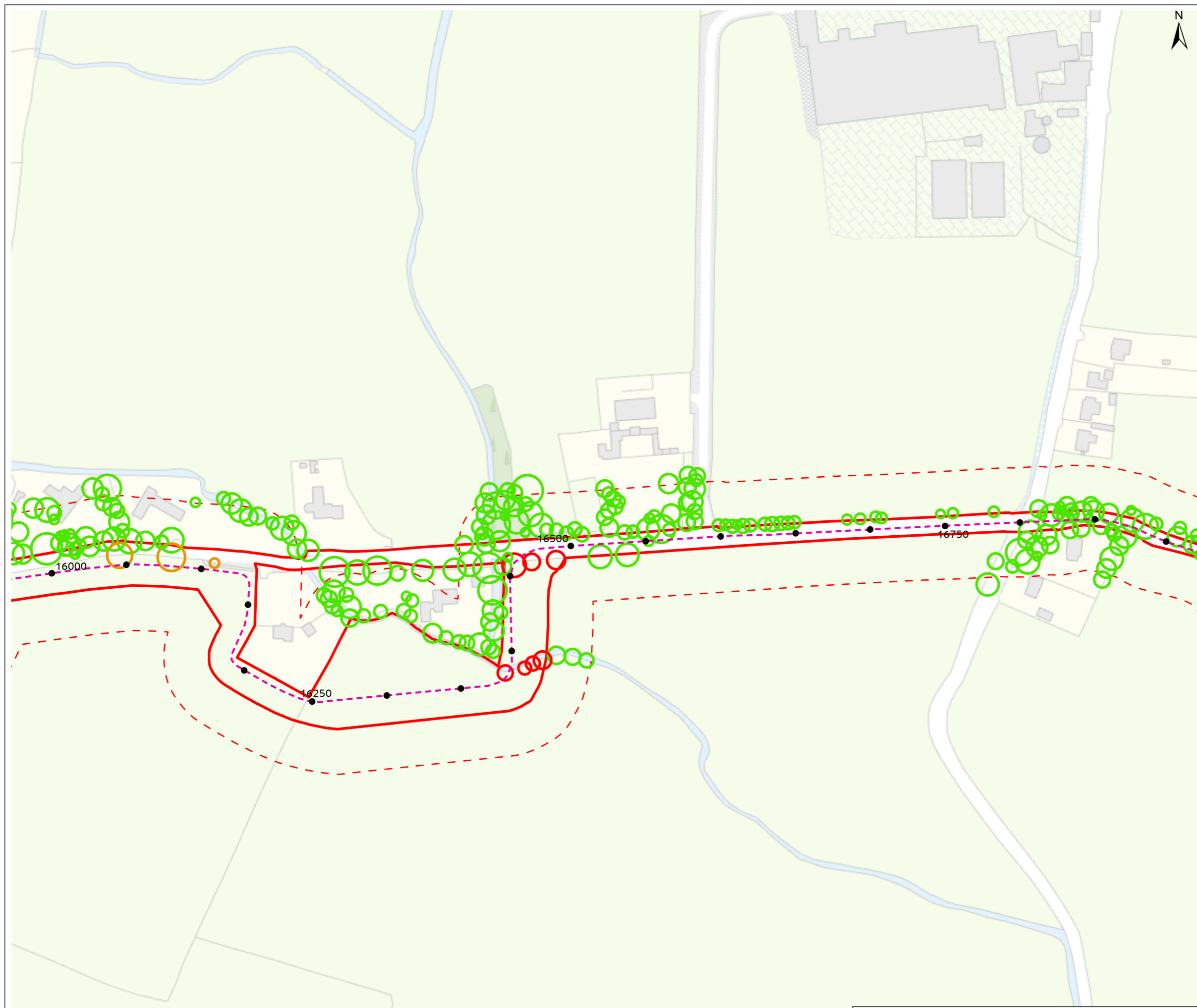


Figure 18.5

Legend

- Chainage
 - - - Proposed Cable Route
 - ▭ Planning Application Boundary (PAB)
 - - - Study Area (30m Buffer)
- Assessing tree loss
- ▭ Retained
 - ▭ At risk
 - ▭ Removed



0	Mar 2024	Final	SMD	PB	PS	GS
Rev.	Date	Purpose of revision	Drawn	Check'd	Rev'd	Appr'd

Jacobs



Client
East Meath - North Dublin Grid Upgrade

Drawing Title
Figure 18.5 - Trees by Removal and Retention Plan (Sheet 21 of 47)

Drawing Status
FINAL

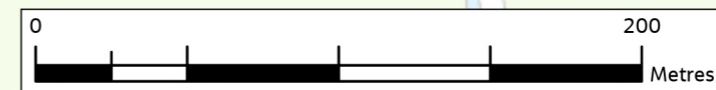
Scale @ A3
1:2,500 **DO NOT SCALE**

OSI Sheet No.

Jacobs No. **3321084AJ**

Drawing No. **321084AJ-JAC-ZZ-XX-DR-G-0716**

© Copyright 2024 Jacobs U.K. Limited. The concepts and information contained in this document are the property of Jacobs. Use or copying of this document in whole or in part without the written permission of Jacobs constitutes an infringement of copyright. Limitation: This drawing has been prepared on behalf of, and for the exclusive use of Jacobs' Client, and is subject to, and issued in accordance with, the provisions of the contract between Jacobs and the Client. Jacobs accepts no liability or responsibility whatsoever for, or in respect of, any use of, or reliance upon, this drawing by any third party.



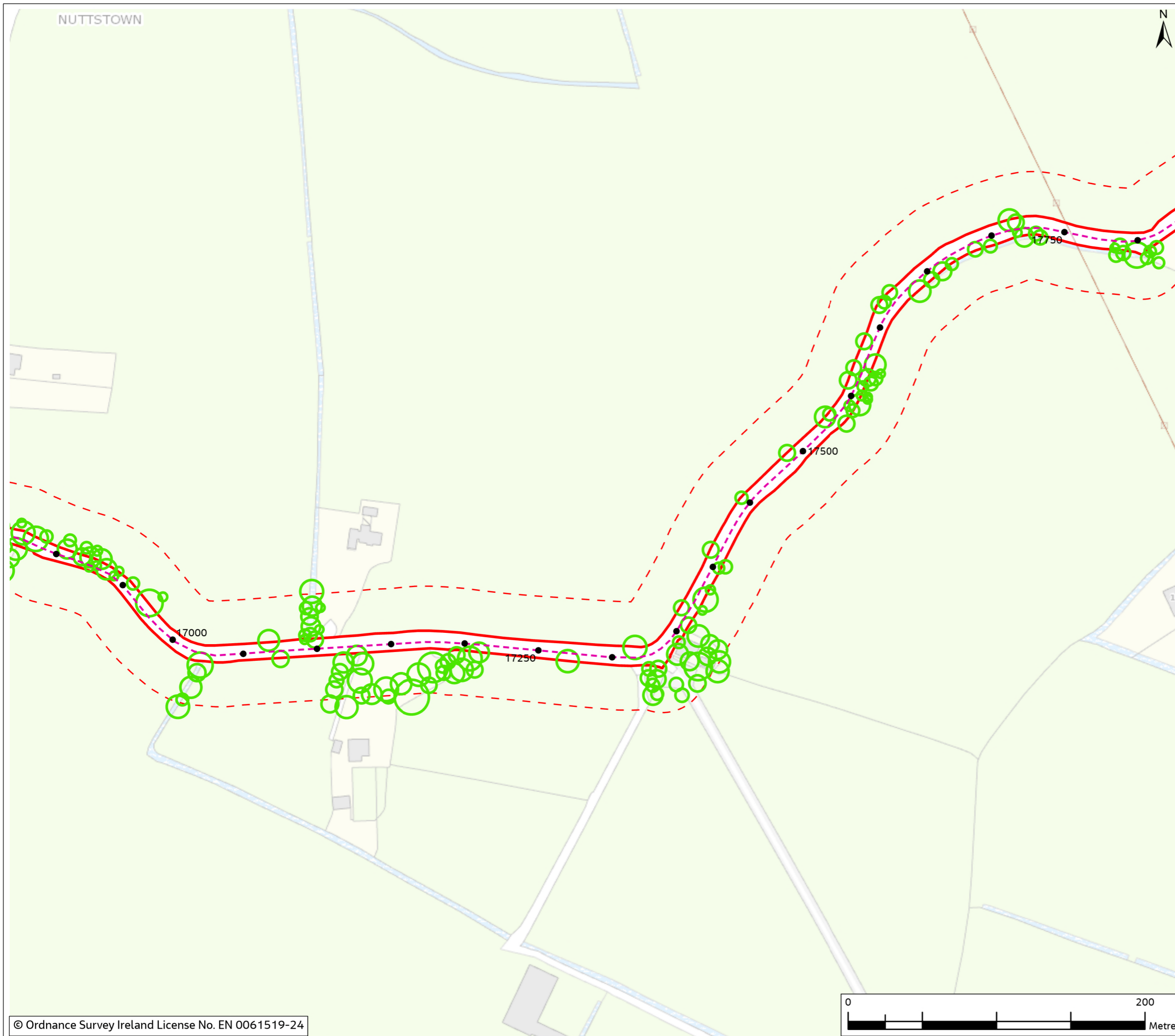
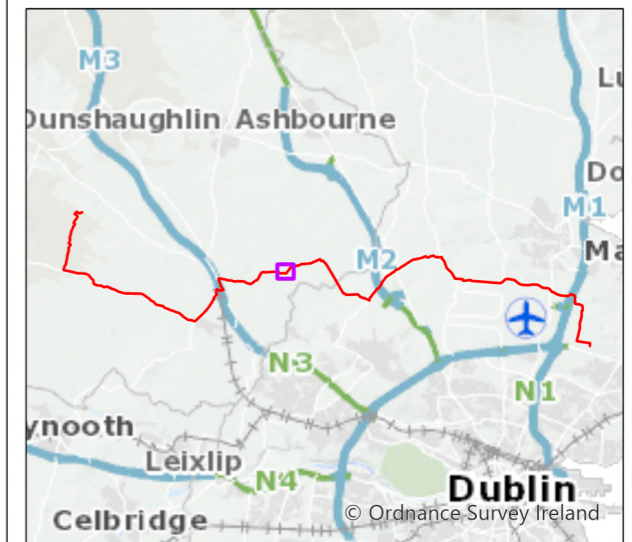


Figure 18.5

Legend

- Chainage
 - - - Proposed Cable Route
 - ▭ Planning Application Boundary (PAB)
 - - - Study Area (30m Buffer)
- Assessing tree loss
- ▭ Retained



0	Mar 2024	Final	SMD	PB	PS	GS
Rev.	Date	Purpose of revision	Drawn	Check'd	Rev'd	Appr'd

Jacobs



Client
East Meath - North Dublin Grid Upgrade

Drawing Title
Figure 18.5 - Trees by Removal and Retention Plan (Sheet 22 of 47)

Drawing Status
FINAL

Scale @ A3
1:2,500 DO NOT SCALE

OSI Sheet No.

Jacobs No. 3321084AJ

Drawing No. 321084AJ-JAC-ZZ-XX-DR-G-0717

© Copyright 2024 Jacobs U.K. Limited. The concepts and information contained in this document are the property of Jacobs. Use or copying of this document in whole or in part without the written permission of Jacobs constitutes an infringement of copyright. Limitation: This drawing has been prepared on behalf of, and for the exclusive use of Jacobs' Client, and is subject to, and issued in accordance with, the provisions of the contract between Jacobs and the Client. Jacobs accepts no liability or responsibility whatsoever for, or in respect of, any use of, or reliance upon, this drawing by any third party.

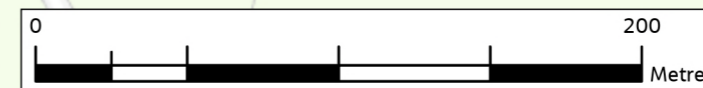
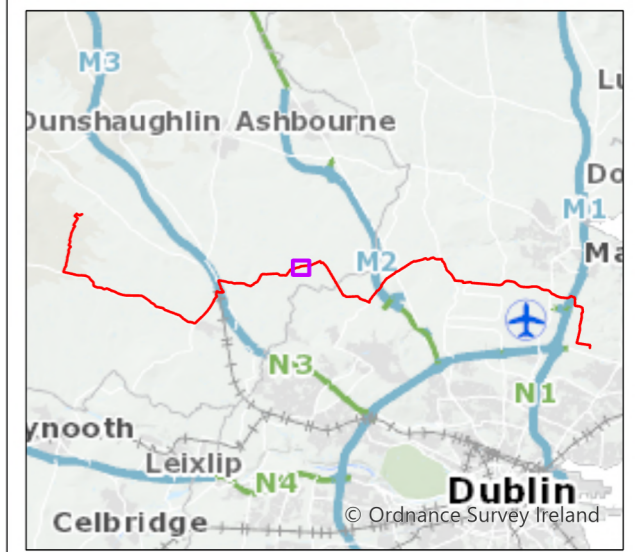
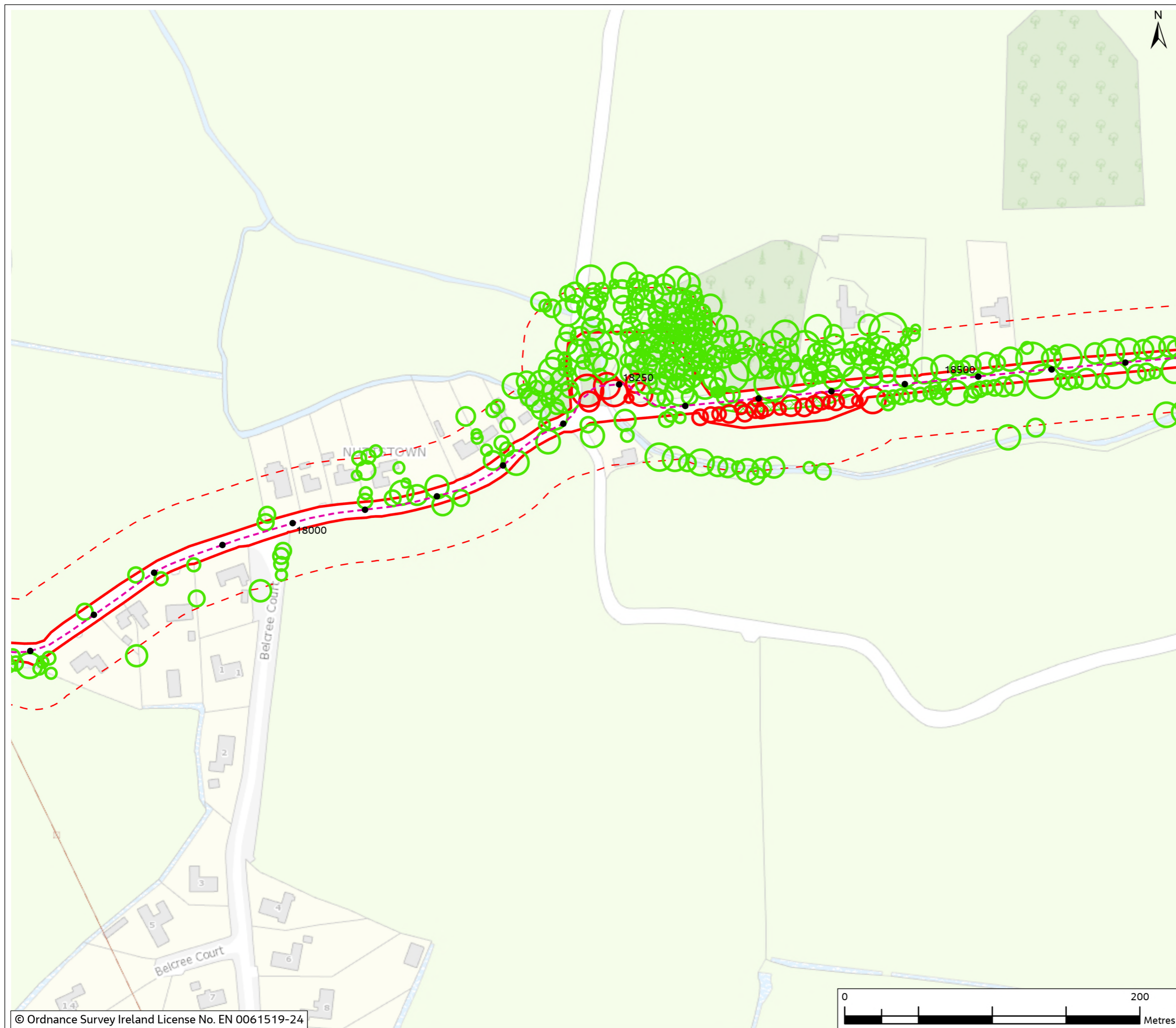


Figure 18.5

Legend

- Chainage
 - - - Proposed Cable Route
 - ▭ Planning Application Boundary (PAB)
 - - - Study Area (30m Buffer)
 - ▭ Temporary Passing Bay
- Assessing tree loss
- ▭ Retained
 - ▭ Removed



0	Mar 2024	Final	SMD	PB	PS	GS
Rev.	Date	Purpose of revision	Drawn	Check'd	Rev'd	Appr'd

Jacobs



Client
East Meath - North Dublin Grid Upgrade

Project
East Meath - North Dublin Grid Upgrade

Drawing Title
Figure 18.5 - Trees by Removal and Retention Plan (Sheet 23 of 47)

Drawing Status
FINAL

Scale @ A3
1:2,500 DO NOT SCALE

OSI Sheet No.

Jacobs No. **3321084AJ**

Drawing No. **321084AJ-JAC-ZZ-XX-DR-G-0718**

© Copyright 2024 Jacobs U.K. Limited. The concepts and information contained in this document are the property of Jacobs. Use or copying of this document in whole or in part without the written permission of Jacobs constitutes an infringement of copyright. Limitation: This drawing has been prepared on behalf of, and for the exclusive use of Jacobs' Client, and is subject to, and issued in accordance with, the provisions of the contract between Jacobs and the Client. Jacobs accepts no liability or responsibility whatsoever for, or in respect of, any use of, or reliance upon, this drawing by any third party.

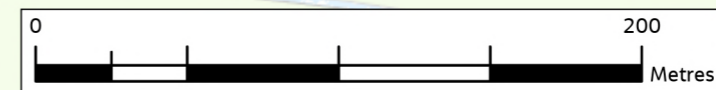
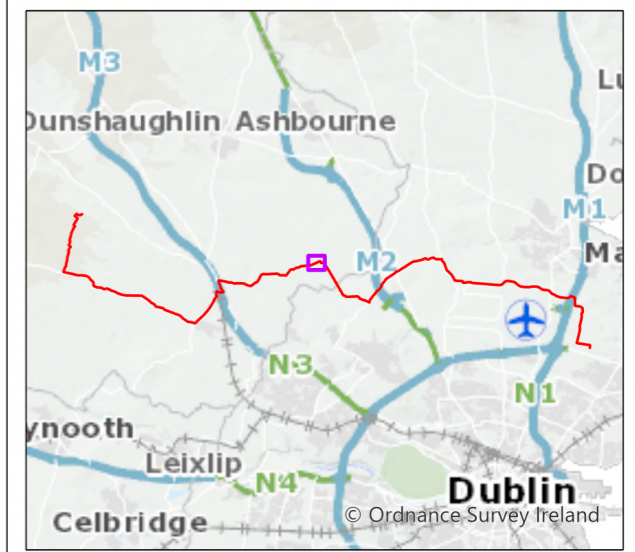
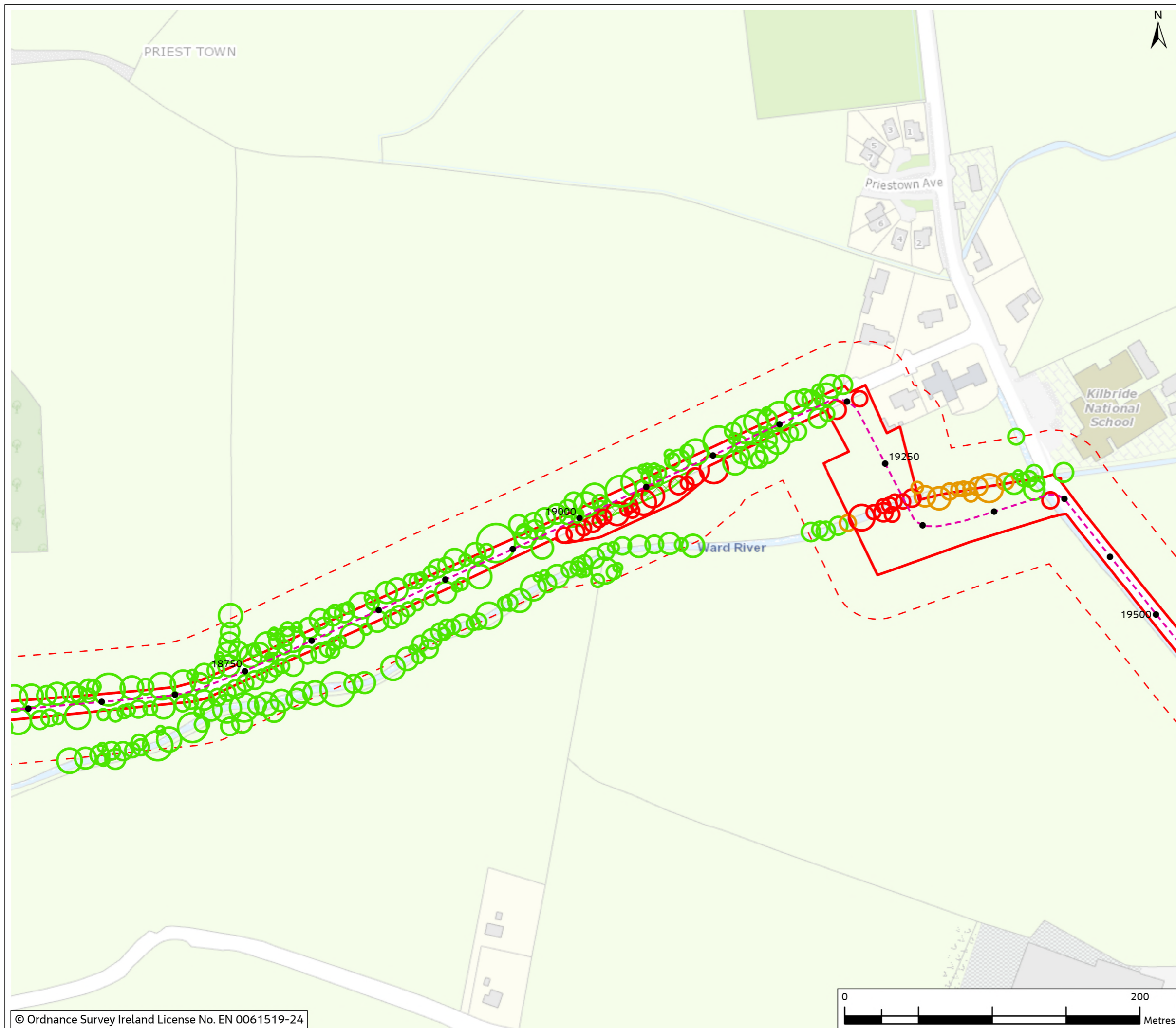


Figure 18.5

Legend

- Chainage
 - - - Proposed Cable Route
 - ▭ Planning Application Boundary (PAB)
 - - - Study Area (30m Buffer)
 - ⊠ Temporary Passing Bay
- Assessing tree loss
- ▭ Retained
 - ▭ At risk
 - ▭ Removed



0	Mar 2024	Final	SMD	PB	PS	GS
Rev.	Date	Purpose of revision	Drawn	Check'd	Rev'd	Appr'd

Jacobs



Client
East Meath - North Dublin Grid Upgrade

Drawing Title
Figure 18.5 - Trees by Removal and Retention Plan (Sheet 24 of 47)

Drawing Status
FINAL

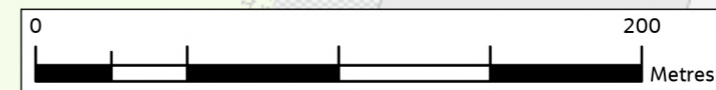
Scale @ A3
1:2,500 DO NOT SCALE

OSI Sheet No.

Jacobs No. 3321084AJ

Drawing No. 321084AJ-JAC-ZZ-XX-DR-G-0719

© Copyright 2024 Jacobs U.K. Limited. The concepts and information contained in this document are the property of Jacobs. Use or copying of this document in whole or in part without the written permission of Jacobs constitutes an infringement of copyright. Limitation: This drawing has been prepared on behalf of, and for the exclusive use of Jacobs' Client, and is subject to, and issued in accordance with, the provisions of the contract between Jacobs and the Client. Jacobs accepts no liability or responsibility whatsoever for, or in respect of, any use of, or reliance upon, this drawing by any third party.



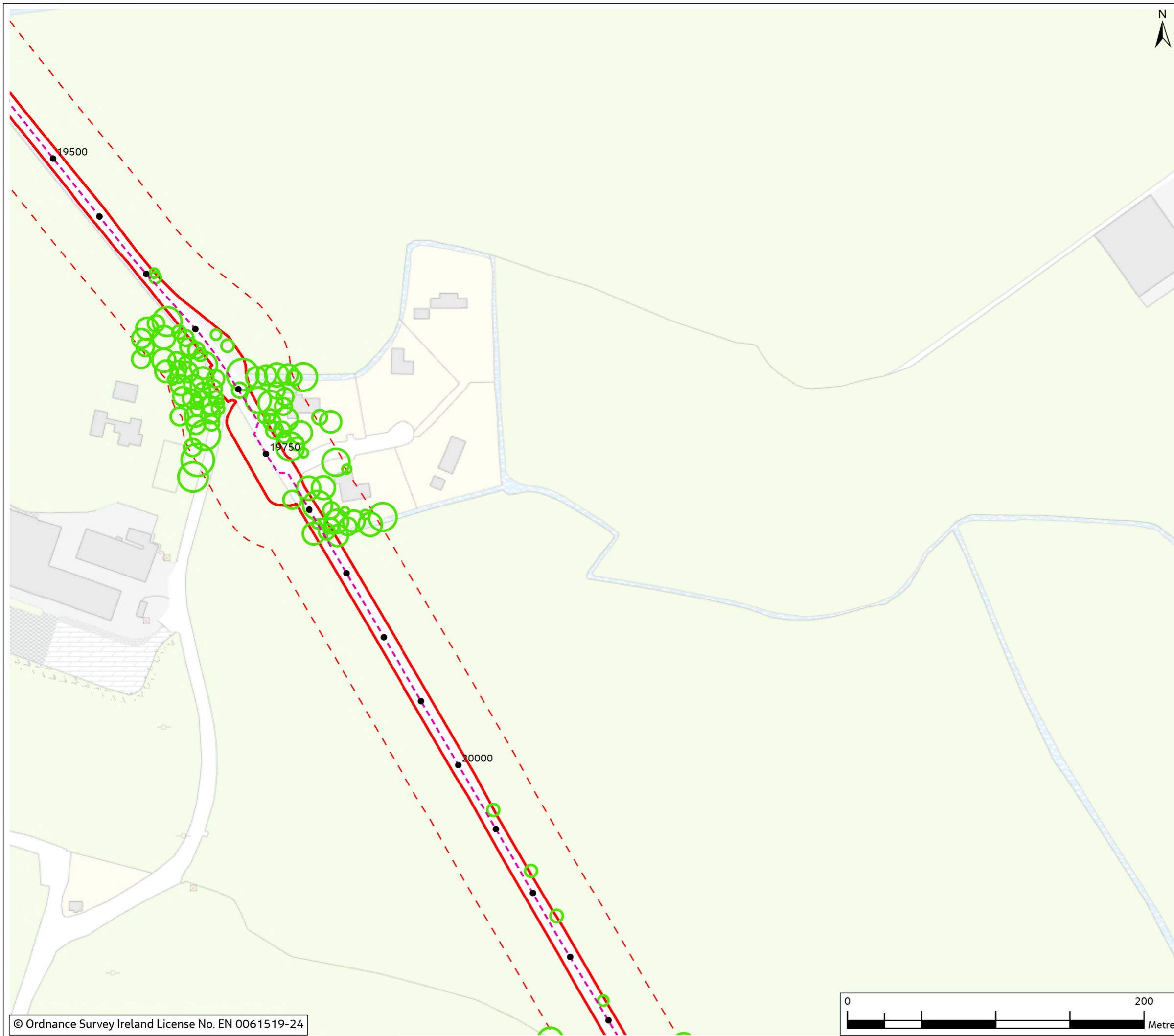
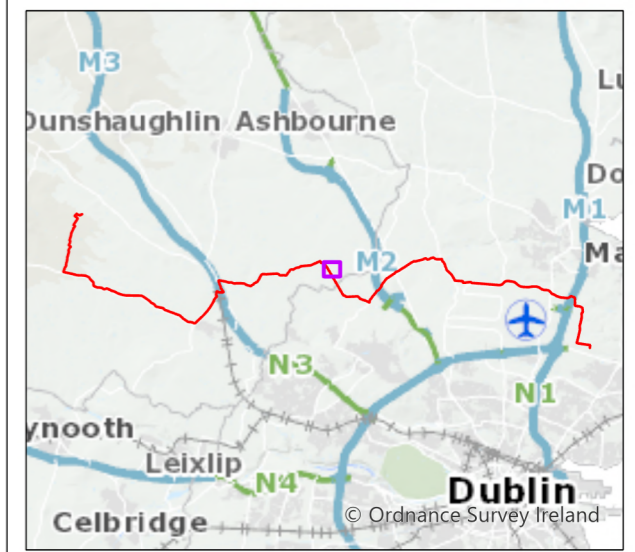


Figure 18.5

- Legend**
- Chainage
 - - - Proposed Cable Route
 - ▭ Planning Application Boundary (PAB)
 - - - Study Area (30m Buffer)
- Assessing tree loss
- Retained



0	Mar 2024	Final	SMD	PB	PS	GS
Rev.	Date	Purpose of revision	Drawn	Check'd	Rev'd	Appr'd

Jacobs

Client



Project

East Meath - North Dublin Grid Upgrade

Drawing Title

**Figure 18.5 - Trees by Removal and Retention Plan
(Sheet 25 of 47)**

Drawing Status

FINAL

Scale @ A3

1:2,500

DO NOT SCALE

OSI Sheet No.

Jacobs No.

3321084AJ

Drawing No.

321084AJ-JAC-ZZ-XX-DR-G-0720

© Copyright 2024 Jacobs U.K. Limited. The concepts and information contained in this document are the property of Jacobs. Use or copying of this document in whole or in part without the written permission of Jacobs constitutes an infringement of copyright. Limitation: This drawing has been prepared on behalf of, and for the exclusive use of Jacobs' Client, and is subject to, and issued in accordance with, the provisions of the contract between Jacobs and the Client. Jacobs accepts no liability or responsibility whatsoever for, or in respect of, any use of, or reliance upon, this drawing by any third party.

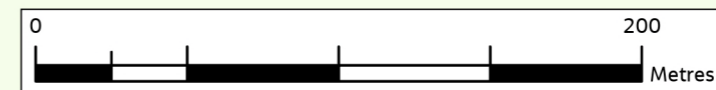
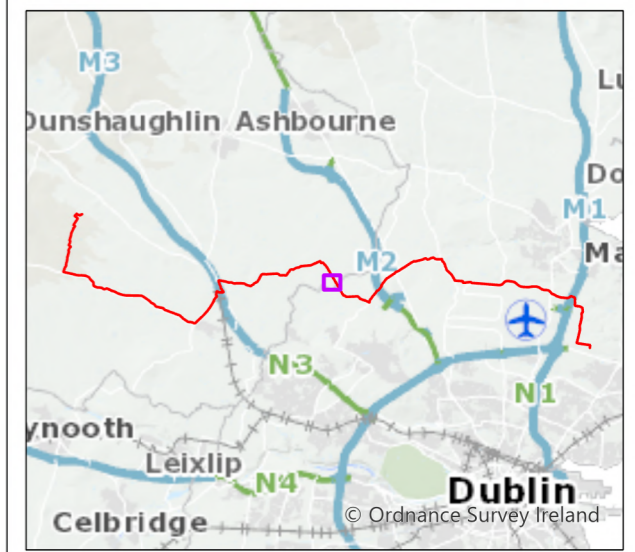


Figure 18.5

Legend

- Chainage
 - - - Proposed Cable Route
 - ▭ Planning Application Boundary (PAB)
 - - - Study Area (30m Buffer)
 - ▭ Temporary Passing Bay
- Assessing tree loss
- ▭ Retained
 - ▭ At risk
 - ▭ Removed



0	Mar 2024	Final	SMD	PB	PS	GS
Rev.	Date	Purpose of revision	Drawn	Check'd	Rev'd	Appr'd

Jacobs



Client
East Meath - North Dublin Grid Upgrade

Project
Figure 18.5 - Trees by Removal and Retention Plan (Sheet 26 of 47)

Drawing Status
FINAL

Scale @ A3
1:2,500 DO NOT SCALE

OSI Sheet No.

Jacobs No. 3321084AJ

Drawing No. 321084AJ-JAC-ZZ-XX-DR-G-0721

© Copyright 2024 Jacobs U.K. Limited. The concepts and information contained in this document are the property of Jacobs. Use or copying of this document in whole or in part without the written permission of Jacobs constitutes an infringement of copyright. Limitation: This drawing has been prepared on behalf of, and for the exclusive use of Jacobs' Client, and is subject to, and issued in accordance with, the provisions of the contract between Jacobs and the Client. Jacobs accepts no liability or responsibility whatsoever for, or in respect of, any use of, or reliance upon, this drawing by any third party.

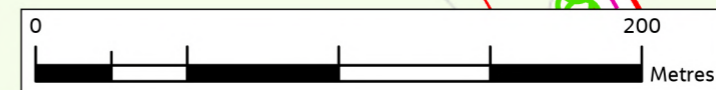
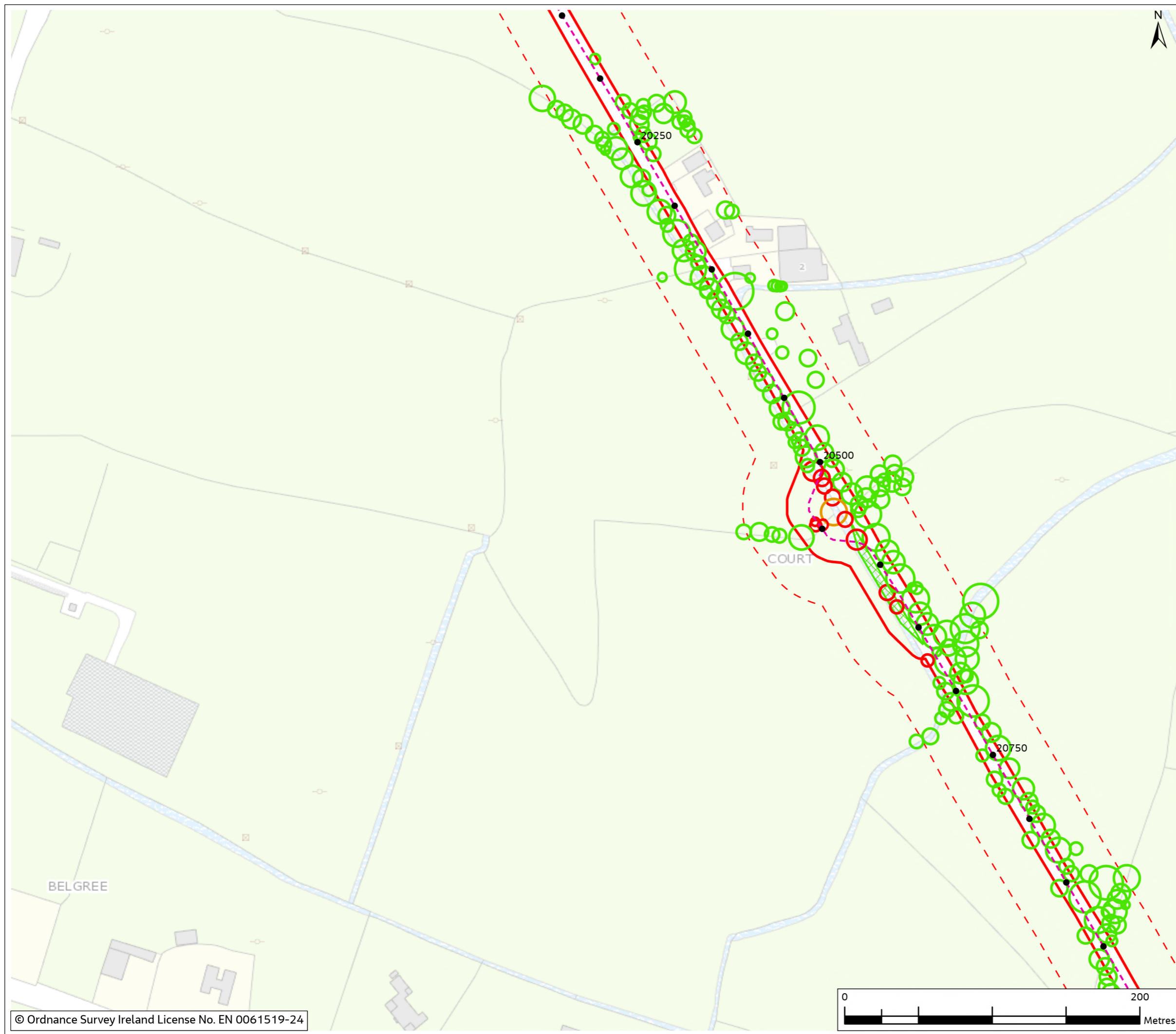
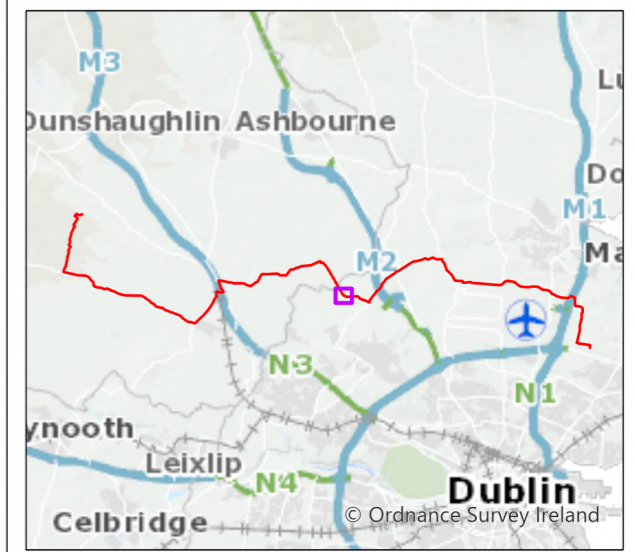


Figure 18.5

Legend

- Chainage
 - - - Proposed Cable Route
 - ▭ Planning Application Boundary (PAB)
 - ▨ Temporary Construction Compound
 - - - Study Area (30m Buffer)
- Assessing tree loss
- Retained
 - Removed



0	Mar 2024	Final	SMD	PB	PS	GS
Rev.	Date	Purpose of revision	Drawn	Check'd	Rev'd	Appr'd

Jacobs



Client
East Meath - North Dublin Grid Upgrade

Drawing Title
Figure 18.5 - Trees by Removal and Retention Plan (Sheet 27 of 47)

Drawing Status
FINAL

Scale @ A3
1:2,500 **DO NOT SCALE**

OSI Sheet No.
Jacobs No. **3321084AJ**

Drawing No.
321084AJ-JAC-ZZ-XX-DR-G-0722

© Copyright 2024 Jacobs U.K. Limited. The concepts and information contained in this document are the property of Jacobs. Use or copying of this document in whole or in part without the written permission of Jacobs constitutes an infringement of copyright. Limitation: This drawing has been prepared on behalf of, and for the exclusive use of Jacobs' Client, and is subject to, and issued in accordance with, the provisions of the contract between Jacobs and the Client. Jacobs accepts no liability or responsibility whatsoever for, or in respect of, any use of, or reliance upon, this drawing by any third party.

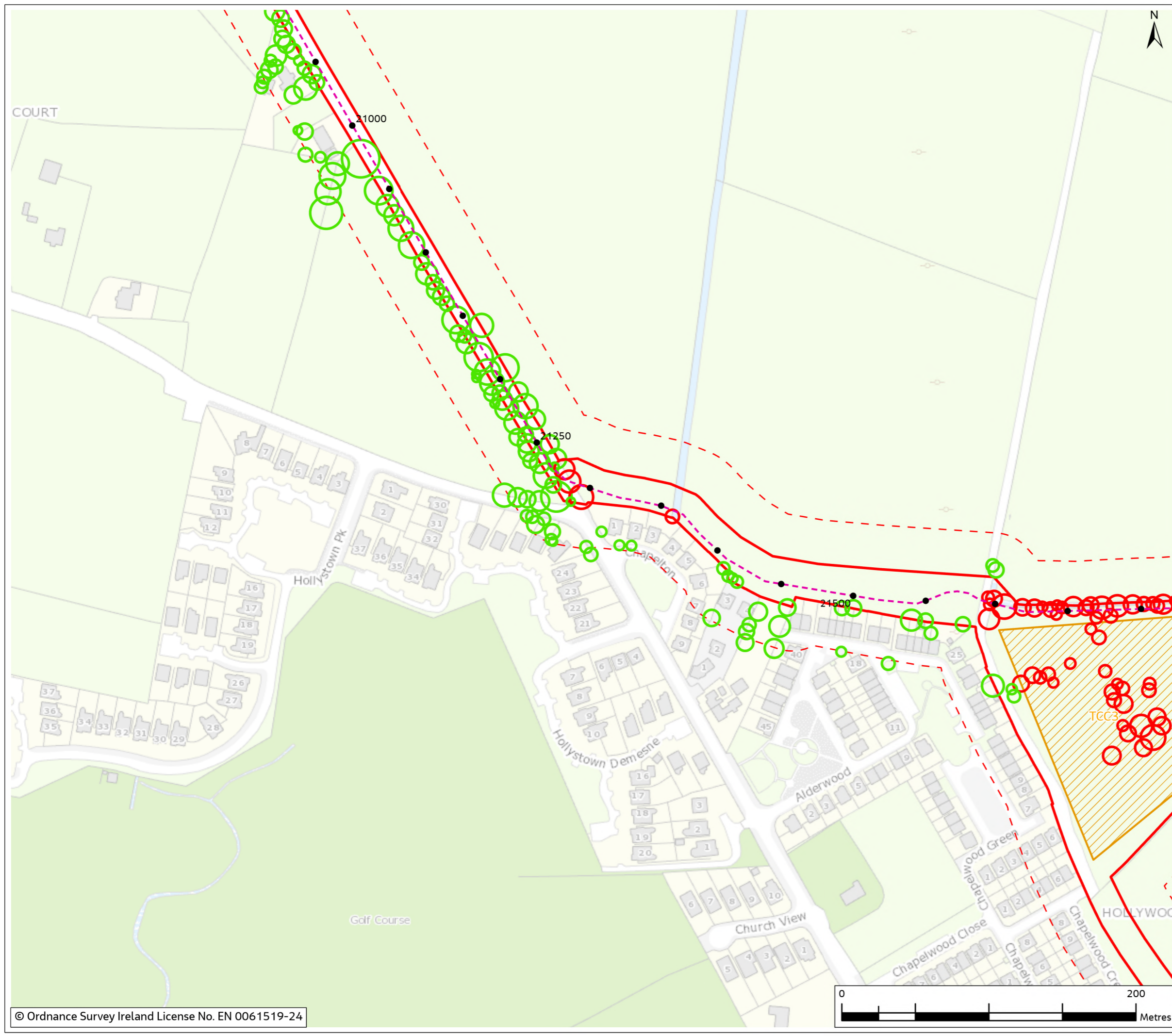
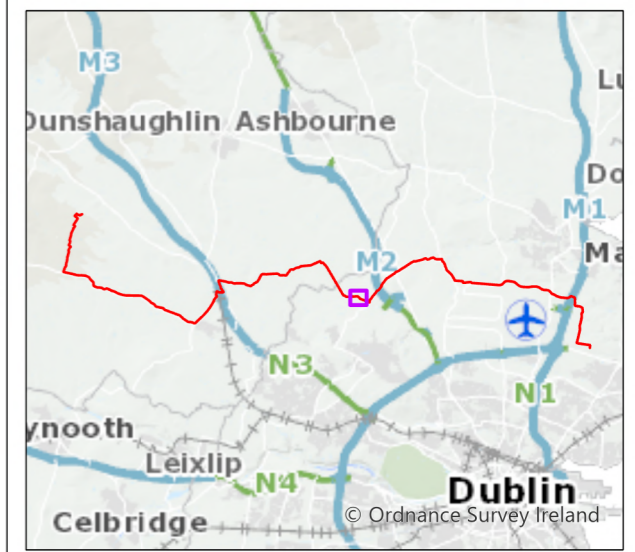


Figure 18.5

Legend

- Chainage
 - - - Proposed Cable Route
 - ▭ Planning Application Boundary (PAB)
 - ▨ Temporary Construction Compound
 - - - Study Area (30m Buffer)
- Assessing tree loss
- Retained
 - At risk
 - Removed



0	Mar 2024	Final	SMD	PB	PS	GS
Rev.	Date	Purpose of revision	Drawn	Check'd	Rev'd	Appr'd

Jacobs



Client
East Meath - North Dublin Grid Upgrade

Drawing Title
Figure 18.5 - Trees by Removal and Retention Plan (Sheet 28 of 47)

Drawing Status
FINAL

Scale @ A3
1:2,500 DO NOT SCALE

OSI Sheet No.

Jacobs No. 3321084AJ

Drawing No. 321084AJ-JAC-ZZ-XX-DR-G-0723

© Copyright 2024 Jacobs U.K. Limited. The concepts and information contained in this document are the property of Jacobs. Use or copying of this document in whole or in part without the written permission of Jacobs constitutes an infringement of copyright. Limitation: This drawing has been prepared on behalf of, and for the exclusive use of Jacobs' Client, and is subject to, and issued in accordance with, the provisions of the contract between Jacobs and the Client. Jacobs accepts no liability or responsibility whatsoever for, or in respect of, any use of, or reliance upon, this drawing by any third party.

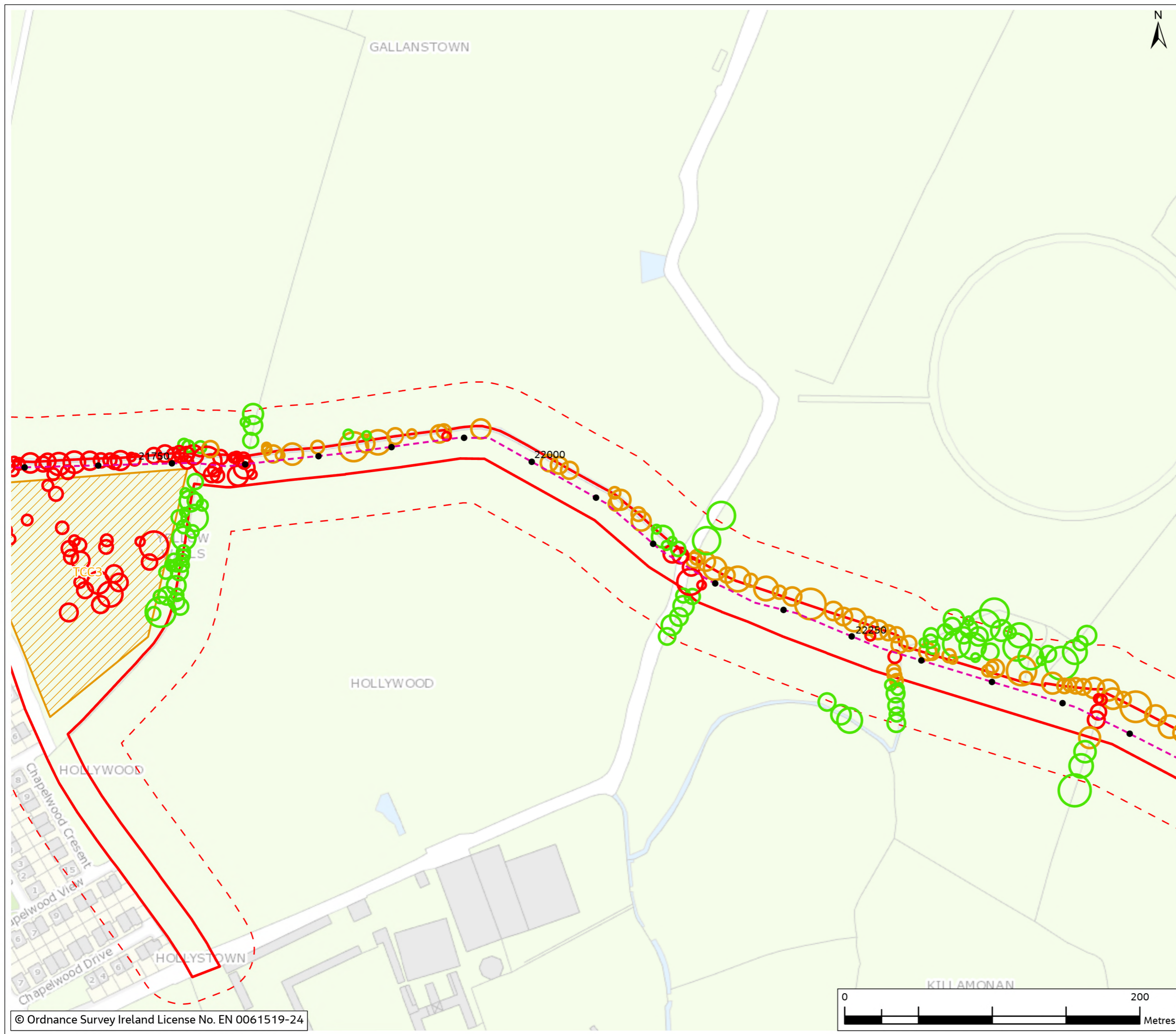
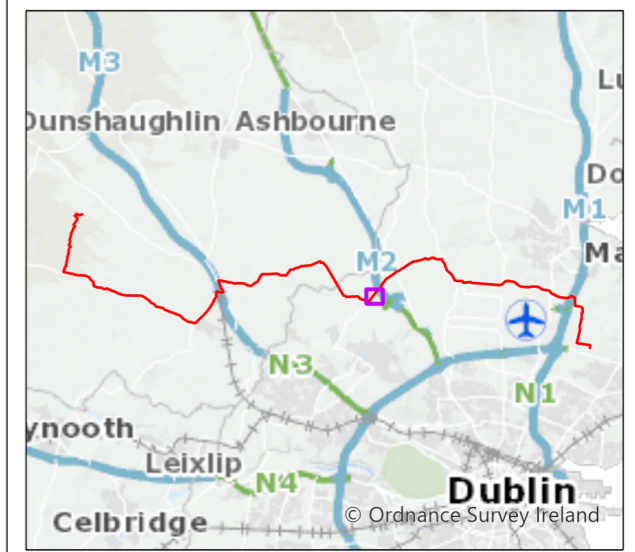
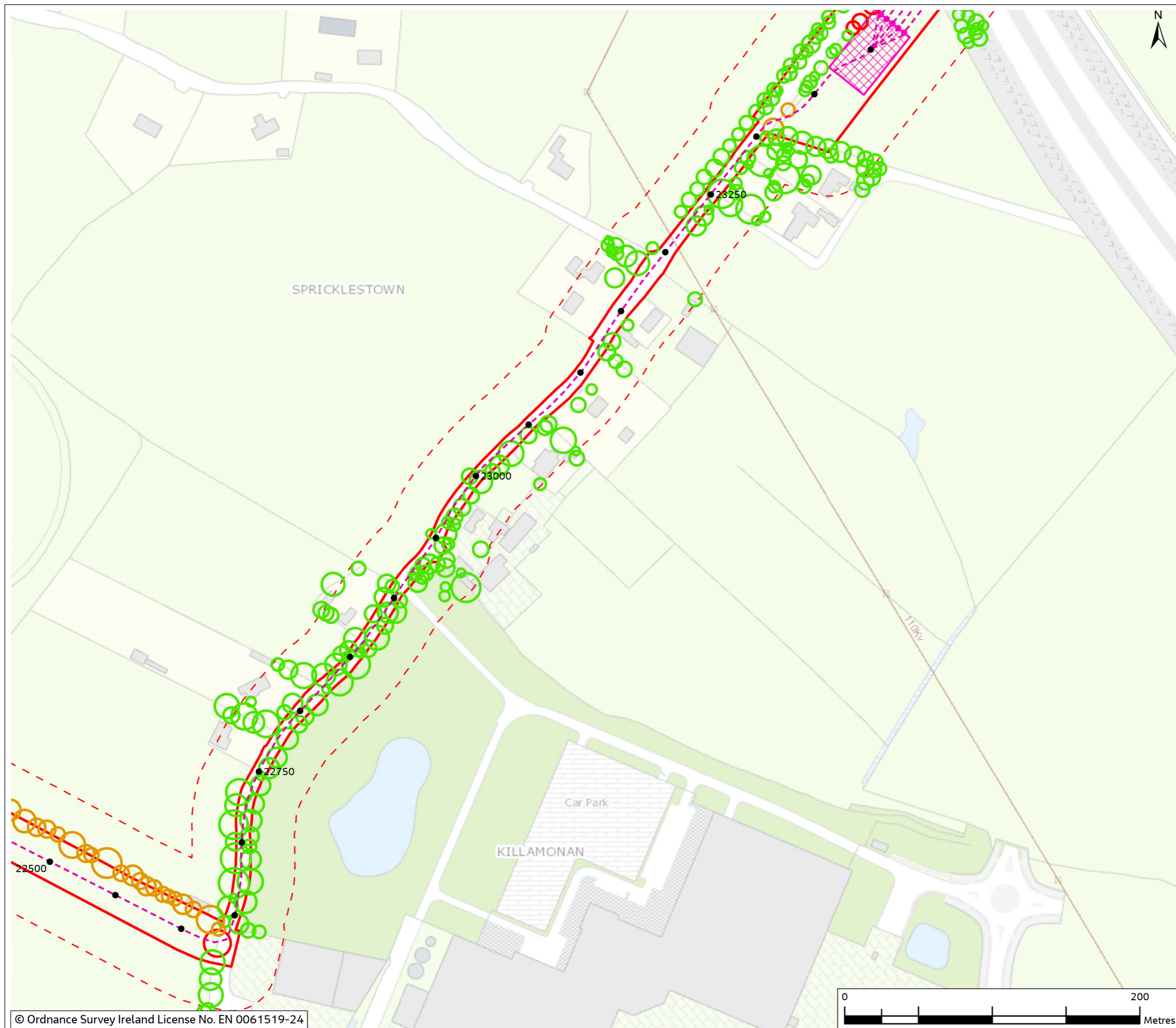


Figure 18.5

Legend

- Chainage
 - - - Proposed Cable Route
 - ▭ Planning Application Boundary (PAB)
 - ▭ HDD Compound
 - - - Study Area (30m Buffer)
- Assessing tree loss
- Retained
 - At risk
 - Removed



0	Mar 2024	Final	SMD	PB	PS	GS
Rev.	Date	Purpose of revision	Drawn	Check'd	Rev'd	Appr'd

Jacobs

Client
EirGrid

Project
East Meath - North Dublin Grid Upgrade

Drawing Title
Figure 18.5 - Trees by Removal and Retention Plan (Sheet 29 of 47)

Drawing Status
FINAL

Scale @ A3
1:2,500 **DO NOT SCALE**

OSI Sheet No.

Jacobs No. **3321084AJ**

Drawing No. **321084AJ-JAC-ZZ-XX-DR-G-0724**

© Copyright 2024 Jacobs U.K. Limited. The concepts and information contained in this document are the property of Jacobs. Use or copying of this document in whole or in part without the written permission of Jacobs constitutes an infringement of copyright. Limitation: This drawing has been prepared on behalf of, and for the exclusive use of Jacobs' Client, and is subject to, and issued in accordance with, the provisions of the contract between Jacobs and the Client. Jacobs accepts no liability or responsibility whatsoever for, or in respect of, any use of, or reliance upon, this drawing by any third party.

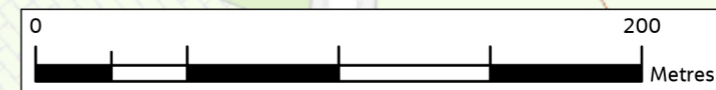
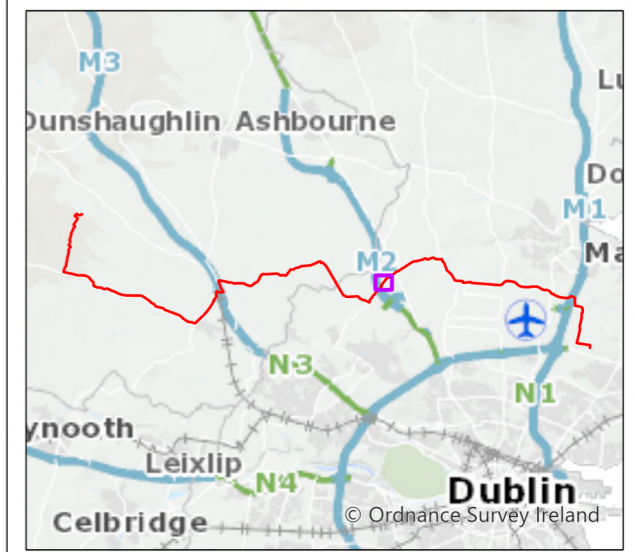
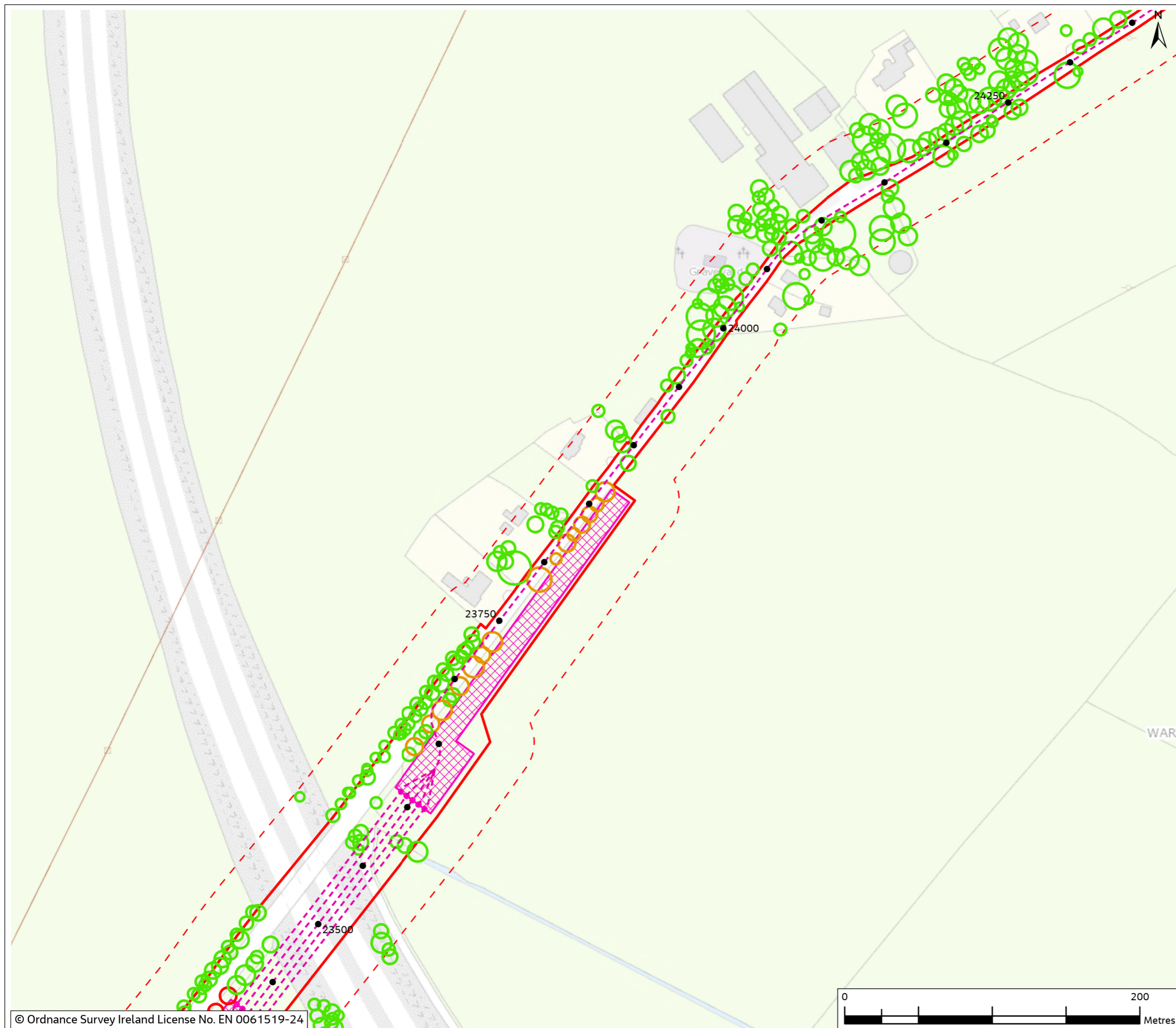


Figure 18.5

Legend

- Chainage
 - - - Proposed Cable Route
 - ▭ Planning Application Boundary (PAB)
 - ▭ HDD Compound
 - - - Study Area (30m Buffer)
- Assessing tree loss
- Retained
 - At risk
 - Removed



0	Mar 2024	Final	SMD	PB	PS	GS
Rev.	Date	Purpose of revision	Drawn	Check'd	Rev'd	Appr'd

Jacobs



Project
East Meath - North Dublin Grid Upgrade

Drawing Title
Figure 18.5 - Trees by Removal and Retention Plan (Sheet 30 of 47)

Drawing Status
FINAL

Scale @ A3
1:2,500 DO NOT SCALE

OSI Sheet No.

Jacobs No. 3321084AJ

Drawing No. 321084AJ-JAC-ZZ-XX-DR-G-0725

© Copyright 2024 Jacobs U.K. Limited. The concepts and information contained in this document are the property of Jacobs. Use or copying of this document in whole or in part without the written permission of Jacobs constitutes an infringement of copyright. Limitation: This drawing has been prepared on behalf of, and for the exclusive use of Jacobs' Client, and is subject to, and issued in accordance with, the provisions of the contract between Jacobs and the Client. Jacobs accepts no liability or responsibility whatsoever for, or in respect of, any use of, or reliance upon, this drawing by any third party.

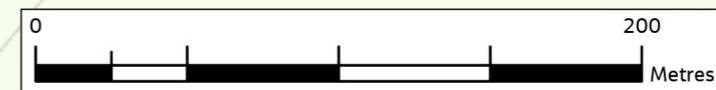
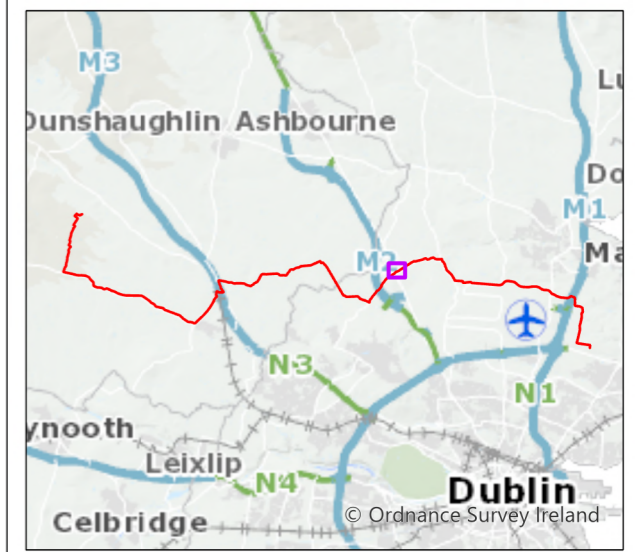
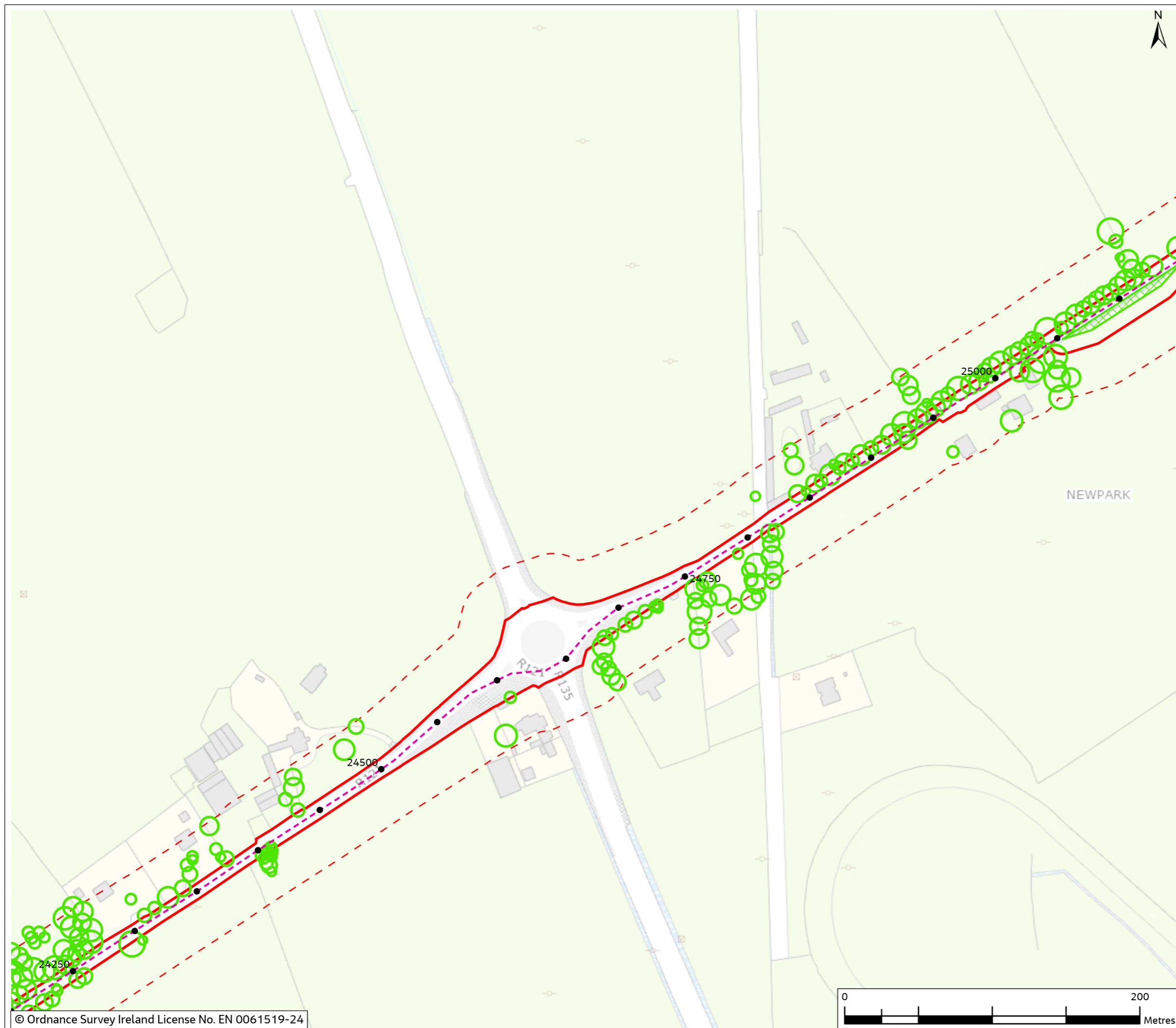


Figure 18.5

Legend

- Chainage
 - - - Proposed Cable Route
 - ▭ Planning Application Boundary (PAB)
 - - - Study Area (30m Buffer)
 - ▭ Temporary Passing Bay
- Assessing tree loss
- ▭ Retained



0	Mar 2024	Final	SMD	PB	PS	GS
Rev.	Date	Purpose of revision	Drawn	Check'd	Rev'd	Appr'd

Jacobs



Client
East Meath - North Dublin Grid Upgrade

Drawing Title
Figure 18.5 - Trees by Removal and Retention Plan (Sheet 31 of 47)

Drawing Status
FINAL

Scale @ A3
1:2,500 DO NOT SCALE

OSI Sheet No.

Jacobs No. 3321084AJ

Drawing No. 321084AJ-JAC-ZZ-XX-DR-G-0726

© Copyright 2024 Jacobs U.K. Limited. The concepts and information contained in this document are the property of Jacobs. Use or copying of this document in whole or in part without the written permission of Jacobs constitutes an infringement of copyright. Limitation: This drawing has been prepared on behalf of, and for the exclusive use of Jacobs' Client, and is subject to, and issued in accordance with, the provisions of the contract between Jacobs and the Client. Jacobs accepts no liability or responsibility whatsoever for, or in respect of, any use of, or reliance upon, this drawing by any third party.

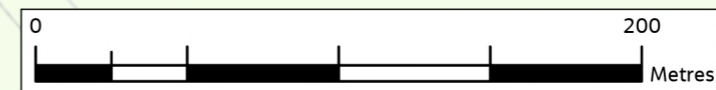
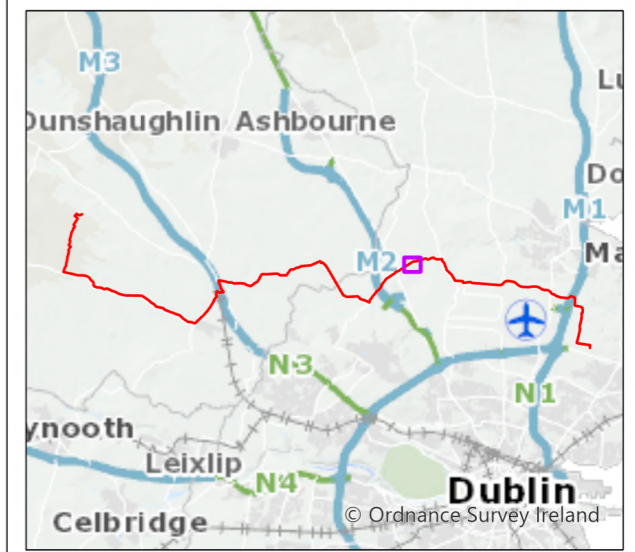
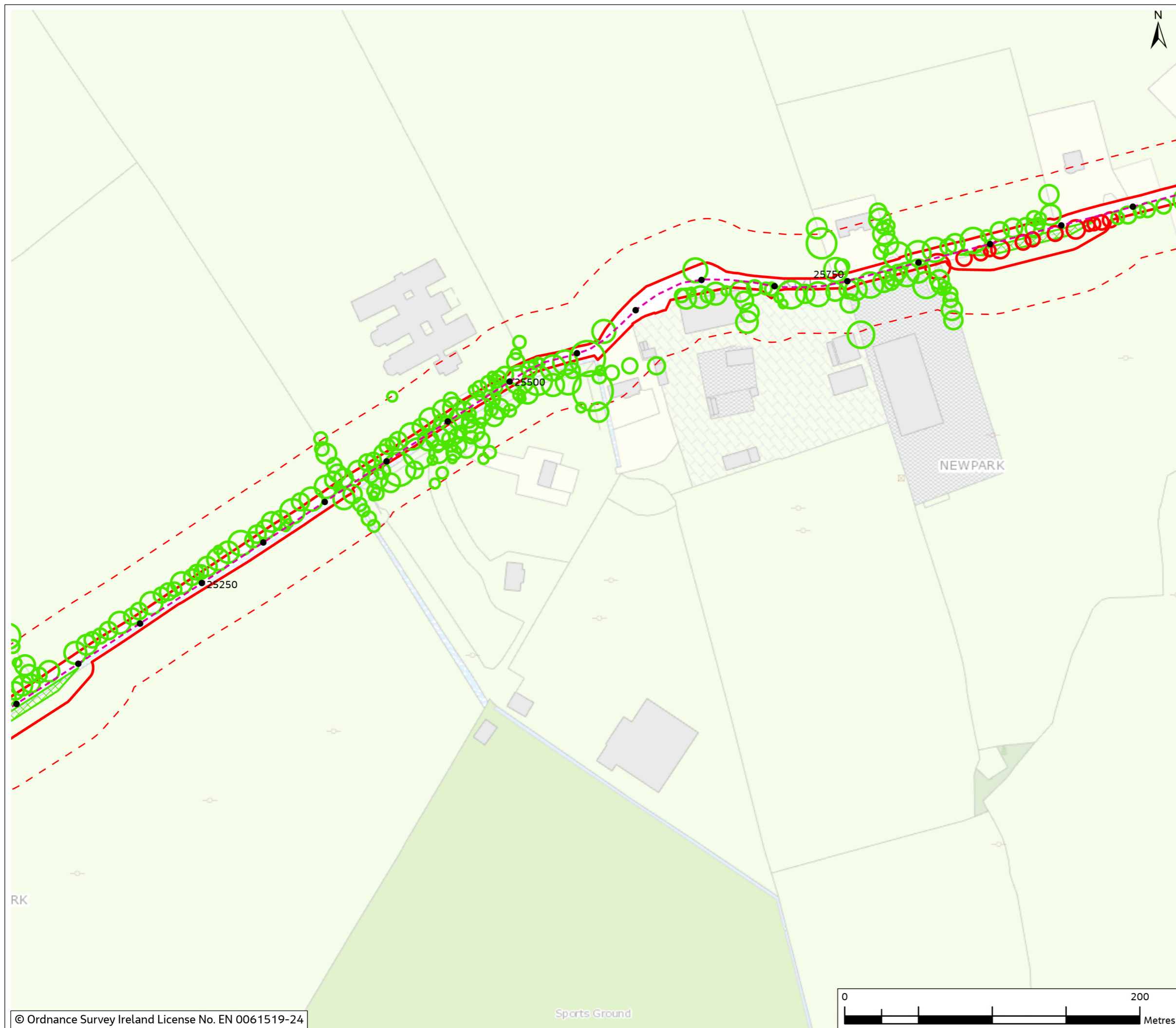


Figure 18.5

Legend

- Chainage
 - - - Proposed Cable Route
 - ▭ Planning Application Boundary (PAB)
 - - - Study Area (30m Buffer)
 - ▨ Temporary Passing Bay
- Assessing tree loss
- Retained
 - Removed



0	Mar 2024	Final	SMD	PB	PS	GS
Rev.	Date	Purpose of revision	Drawn	Check'd	Rev'd	Appr'd

Jacobs



Client
East Meath - North Dublin Grid Upgrade

Drawing Title
Figure 18.5 - Trees by Removal and Retention Plan (Sheet 32 of 47)

Drawing Status
FINAL

Scale @ A3
1:2,500 DO NOT SCALE

OSI Sheet No.

Jacobs No. 3321084AJ

Drawing No. 321084AJ-JAC-ZZ-XX-DR-G-0727

© Copyright 2024 Jacobs U.K. Limited. The concepts and information contained in this document are the property of Jacobs. Use or copying of this document in whole or in part without the written permission of Jacobs constitutes an infringement of copyright. Limitation: This drawing has been prepared on behalf of, and for the exclusive use of Jacobs' Client, and is subject to, and issued in accordance with, the provisions of the contract between Jacobs and the Client. Jacobs accepts no liability or responsibility whatsoever for, or in respect of, any use of, or reliance upon, this drawing by any third party.

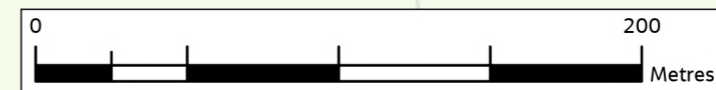
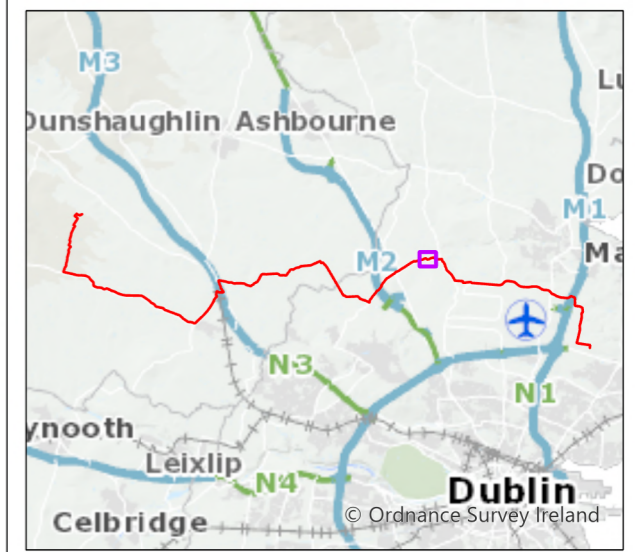
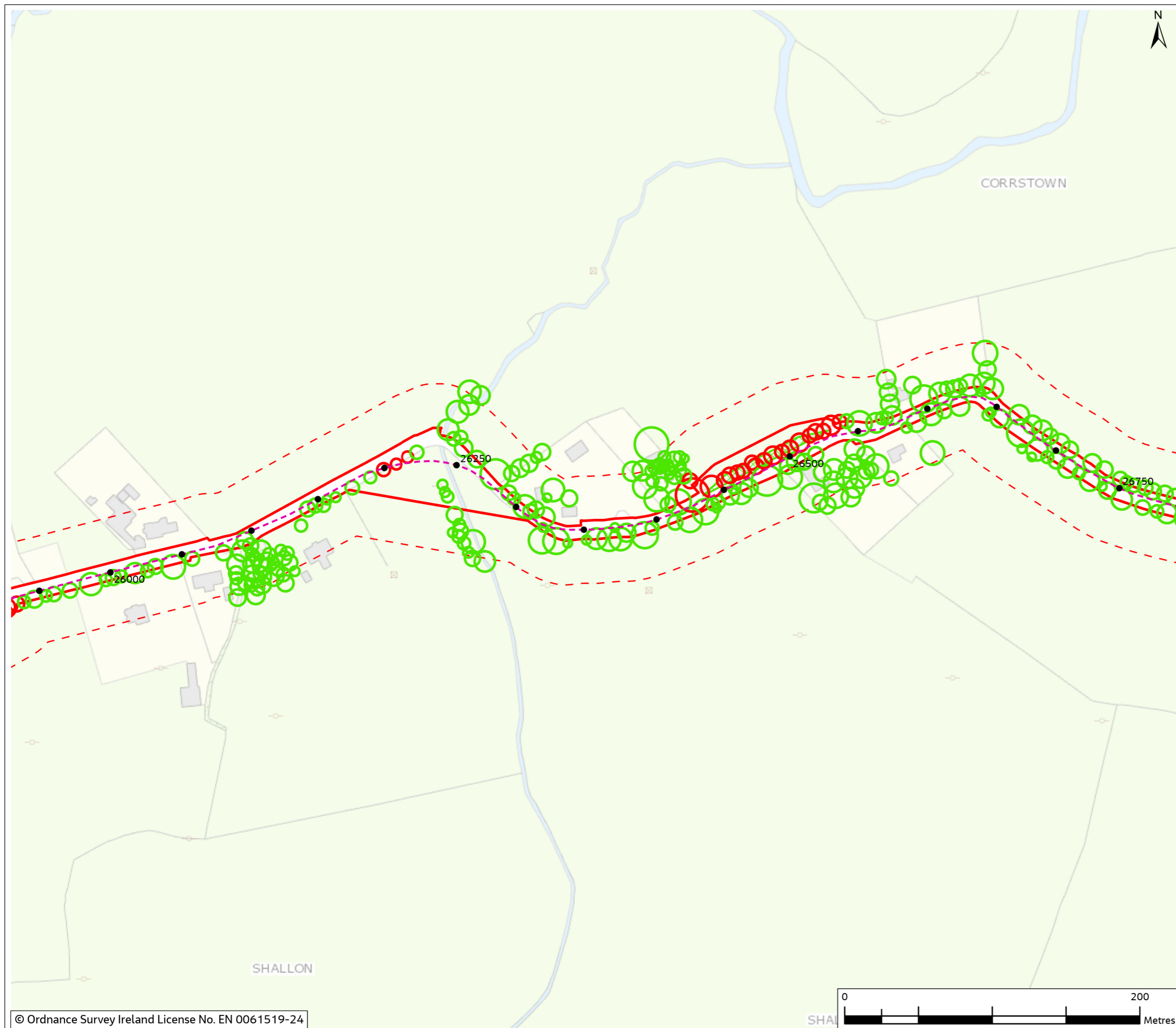


Figure 18.5

Legend

- Chainage
 - - - Proposed Cable Route
 - ▭ Planning Application Boundary (PAB)
 - - - Study Area (30m Buffer)
 - ⊠ Temporary Passing Bay
- Assessing tree loss
- ◻ Retained
 - ◻ Removed



0	Mar 2024	Final	SMD	PB	PS	GS
Rev.	Date	Purpose of revision	Drawn	Check'd	Rev'd	Appr'd

Jacobs

Client
EirGrid

Project
East Meath - North Dublin Grid Upgrade

Drawing Title
Figure 18.5 - Trees by Removal and Retention Plan (Sheet 33 of 47)

Drawing Status
FINAL

Scale @ A3
1:2,500 **DO NOT SCALE**

OSI Sheet No.

Jacobs No. **3321084AJ**

Drawing No. **321084AJ-JAC-ZZ-XX-DR-G-0728**

© Copyright 2024 Jacobs U.K. Limited. The concepts and information contained in this document are the property of Jacobs. Use or copying of this document in whole or in part without the written permission of Jacobs constitutes an infringement of copyright. Limitation: This drawing has been prepared on behalf of, and for the exclusive use of Jacobs' Client, and is subject to, and issued in accordance with, the provisions of the contract between Jacobs and the Client. Jacobs accepts no liability or responsibility whatsoever for, or in respect of, any use of, or reliance upon, this drawing by any third party.

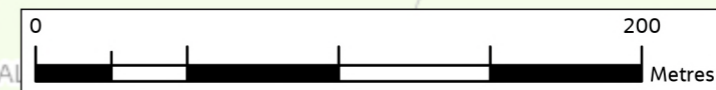
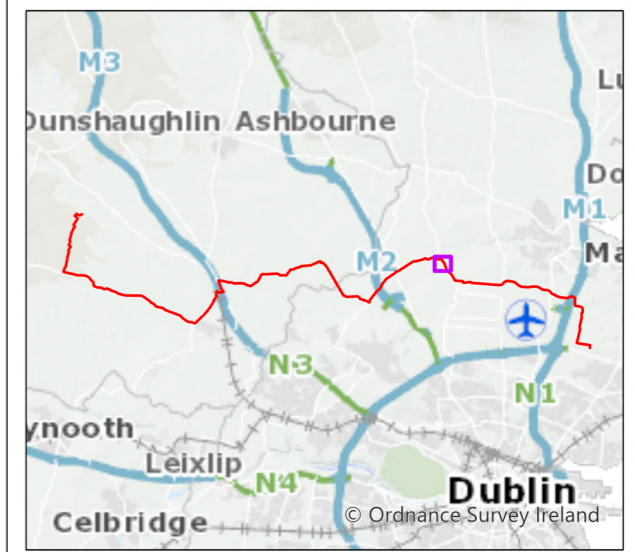
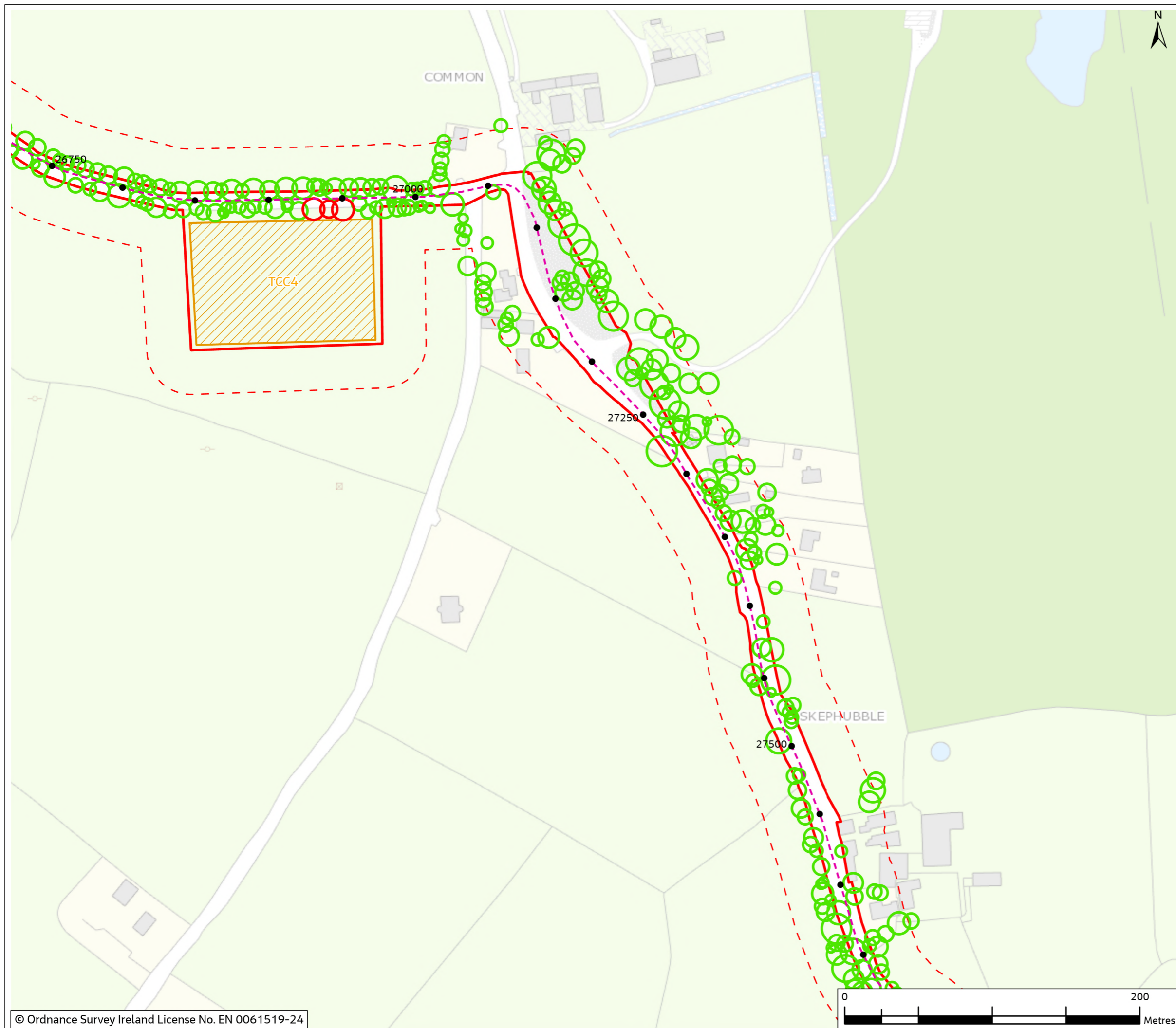


Figure 18.5

Legend

- Chainage
 - - - Proposed Cable Route
 - ▭ Planning Application Boundary (PAB)
 - ▨ Temporary Construction Compound
 - - - Study Area (30m Buffer)
- Assessing tree loss
- Retained
 - Removed



0	Mar 2024	Final	SMD	PB	PS	GS
Rev.	Date	Purpose of revision	Drawn	Check'd	Rev'd	Appr'd

Jacobs

Client

Project
 East Meath - North Dublin Grid Upgrade

Drawing Title
 Figure 18.5 - Trees by Removal and Retention Plan
 (Sheet 34 of 47)

Drawing Status
 FINAL

Scale @ A3
 1:2,500 DO NOT SCALE

OSI Sheet No.
 Jacobs No. 3321084AJ

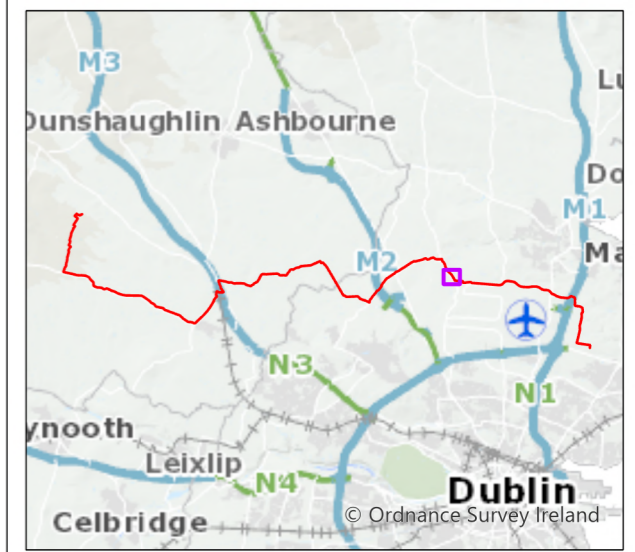
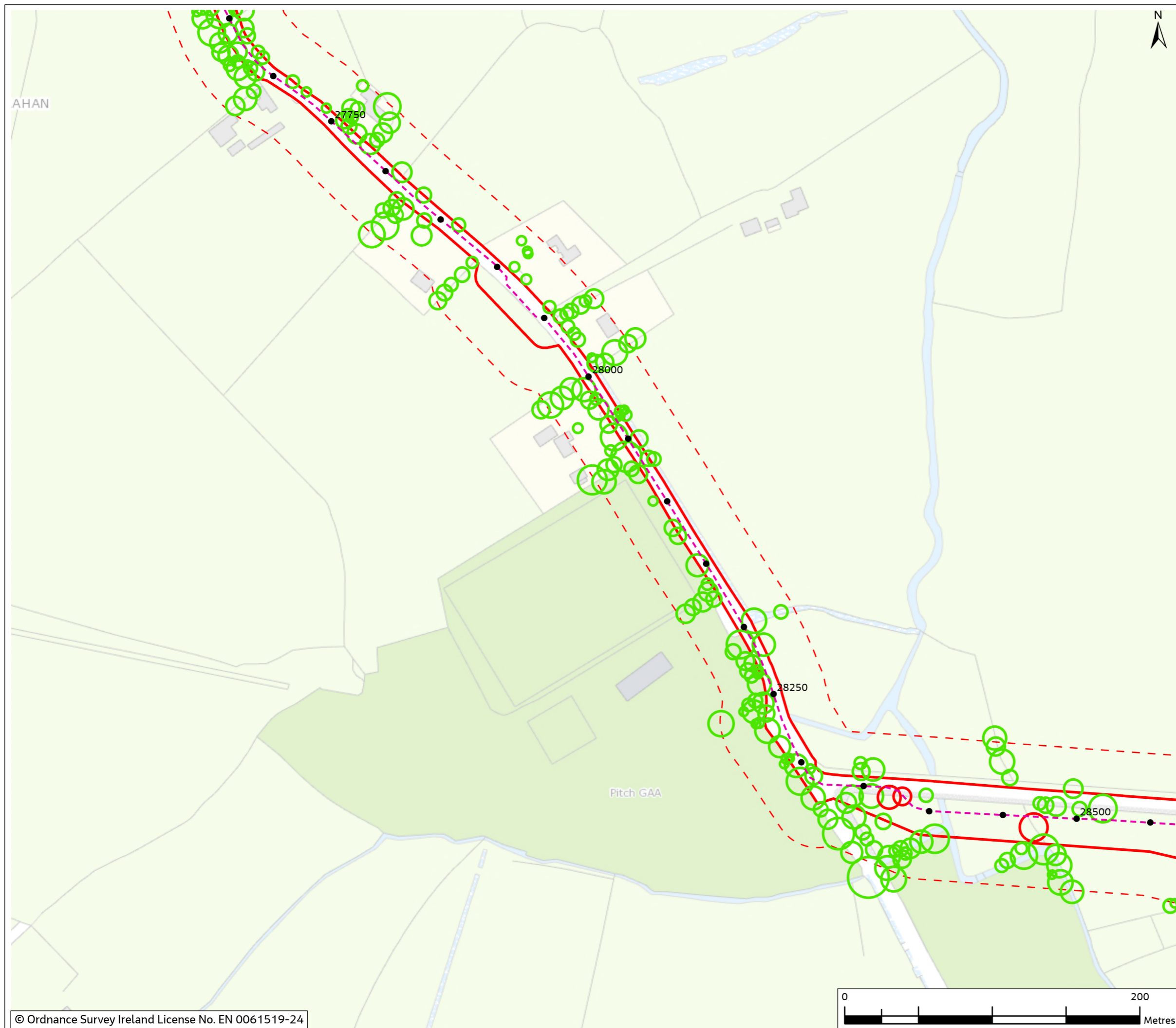
Drawing No.
 321084AJ-JAC-ZZ-XX-DR-G-0729

© Copyright 2024 Jacobs U.K. Limited. The concepts and information contained in this document are the property of Jacobs. Use or copying of this document in whole or in part without the written permission of Jacobs constitutes an infringement of copyright. Limitation: This drawing has been prepared on behalf of, and for the exclusive use of Jacobs' Client, and is subject to, and issued in accordance with, the provisions of the contract between Jacobs and the Client. Jacobs accepts no liability or responsibility whatsoever for, or in respect of, any use of, or reliance upon, this drawing by any third party.

Figure 18.5

Legend

- Chainage
 - - - Proposed Cable Route
 - ▭ Planning Application Boundary (PAB)
 - - - Study Area (30m Buffer)
- Assessing tree loss
- Retained
 - Removed



0	Mar 2024	Final	SMD	PB	PS	GS
Rev.	Date	Purpose of revision	Drawn	Check'd	Rev'd	Appr'd

Jacobs



Client
East Meath - North Dublin Grid Upgrade

Project
Figure 18.5 - Trees by Removal and Retention Plan (Sheet 35 of 47)

Drawing Status
FINAL

Scale @ A3
1:2,500 **DO NOT SCALE**

OSI Sheet No.

Jacobs No. **3321084AJ**

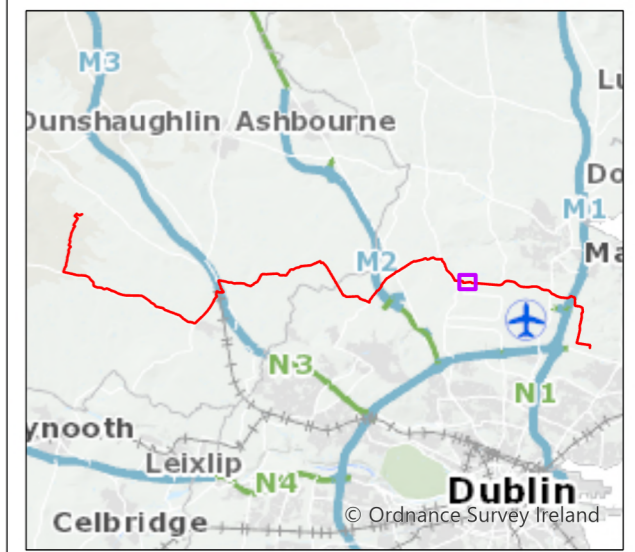
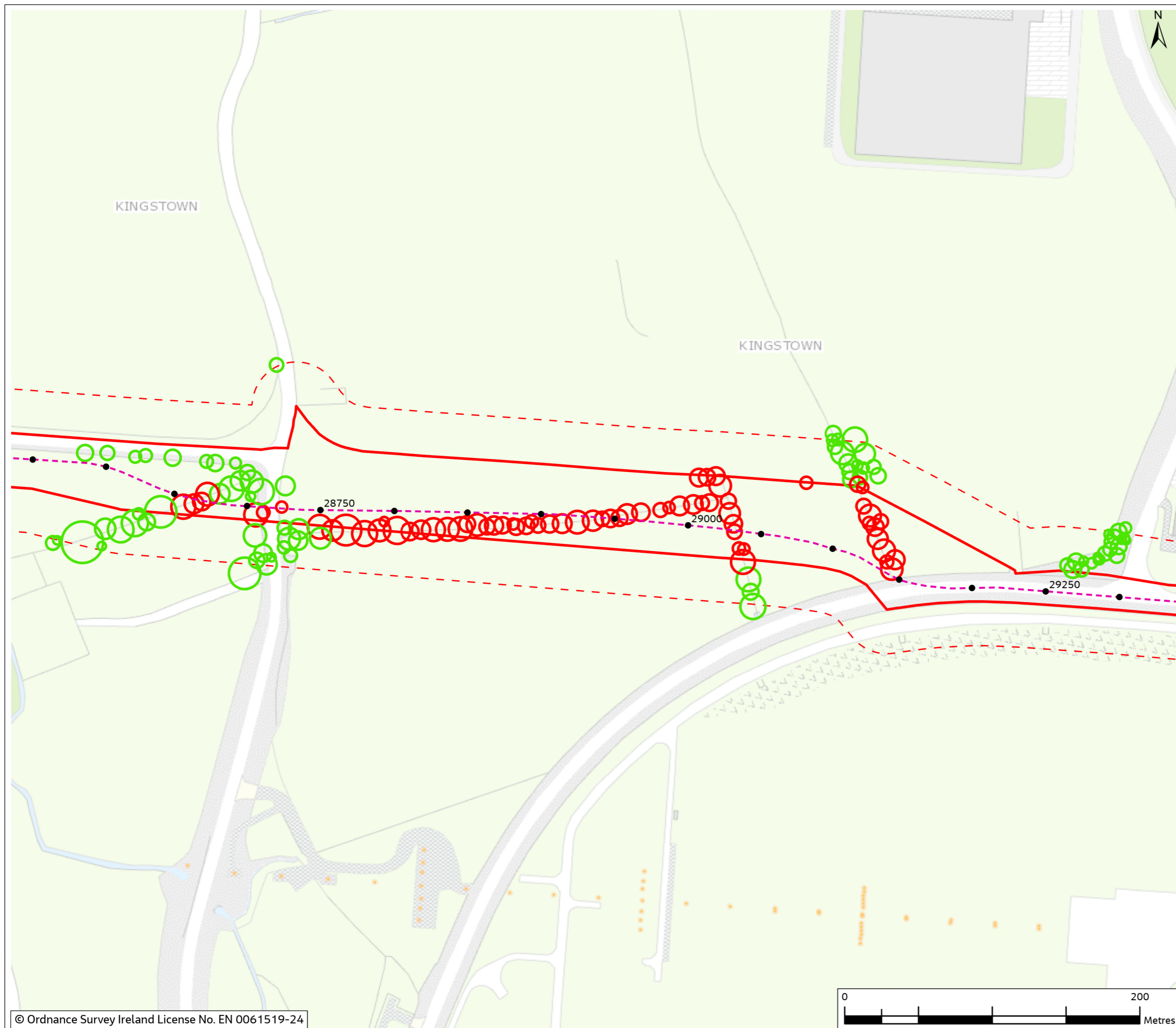
Drawing No. **321084AJ-JAC-ZZ-XX-DR-G-0730**

© Copyright 2024 Jacobs U.K. Limited. The concepts and information contained in this document are the property of Jacobs. Use or copying of this document in whole or in part without the written permission of Jacobs constitutes an infringement of copyright. Limitation: This drawing has been prepared on behalf of, and for the exclusive use of Jacobs' Client, and is subject to, and issued in accordance with, the provisions of the contract between Jacobs and the Client. Jacobs accepts no liability or responsibility whatsoever for, or in respect of, any use of, or reliance upon, this drawing by any third party.

Figure 18.5

Legend

- Chainage
 - - - Proposed Cable Route
 - ▭ Planning Application Boundary (PAB)
 - - - Study Area (30m Buffer)
- Assessing tree loss
- ▭ Retained
 - ▭ Removed



0	Mar 2024	Final	SMD	PB	PS	GS
Rev.	Date	Purpose of revision	Drawn	Check'd	Rev'd	Appr'd

Jacobs



Client
East Meath - North Dublin Grid Upgrade

Project
Figure 18.5 - Trees by Removal and Retention Plan (Sheet 36 of 47)

Drawing Status
FINAL

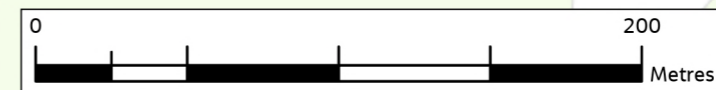
Scale @ A3
1:2,500 DO NOT SCALE

OSI Sheet No.

Jacobs No. 3321084AJ

Drawing No. 321084AJ-JAC-ZZ-XX-DR-G-0731

© Copyright 2024 Jacobs U.K. Limited. The concepts and information contained in this document are the property of Jacobs. Use or copying of this document in whole or in part without the written permission of Jacobs constitutes an infringement of copyright. Limitation: This drawing has been prepared on behalf of, and for the exclusive use of Jacobs' Client, and is subject to, and issued in accordance with, the provisions of the contract between Jacobs and the Client. Jacobs accepts no liability or responsibility whatsoever for, or in respect of, any use of, or reliance upon, this drawing by any third party.



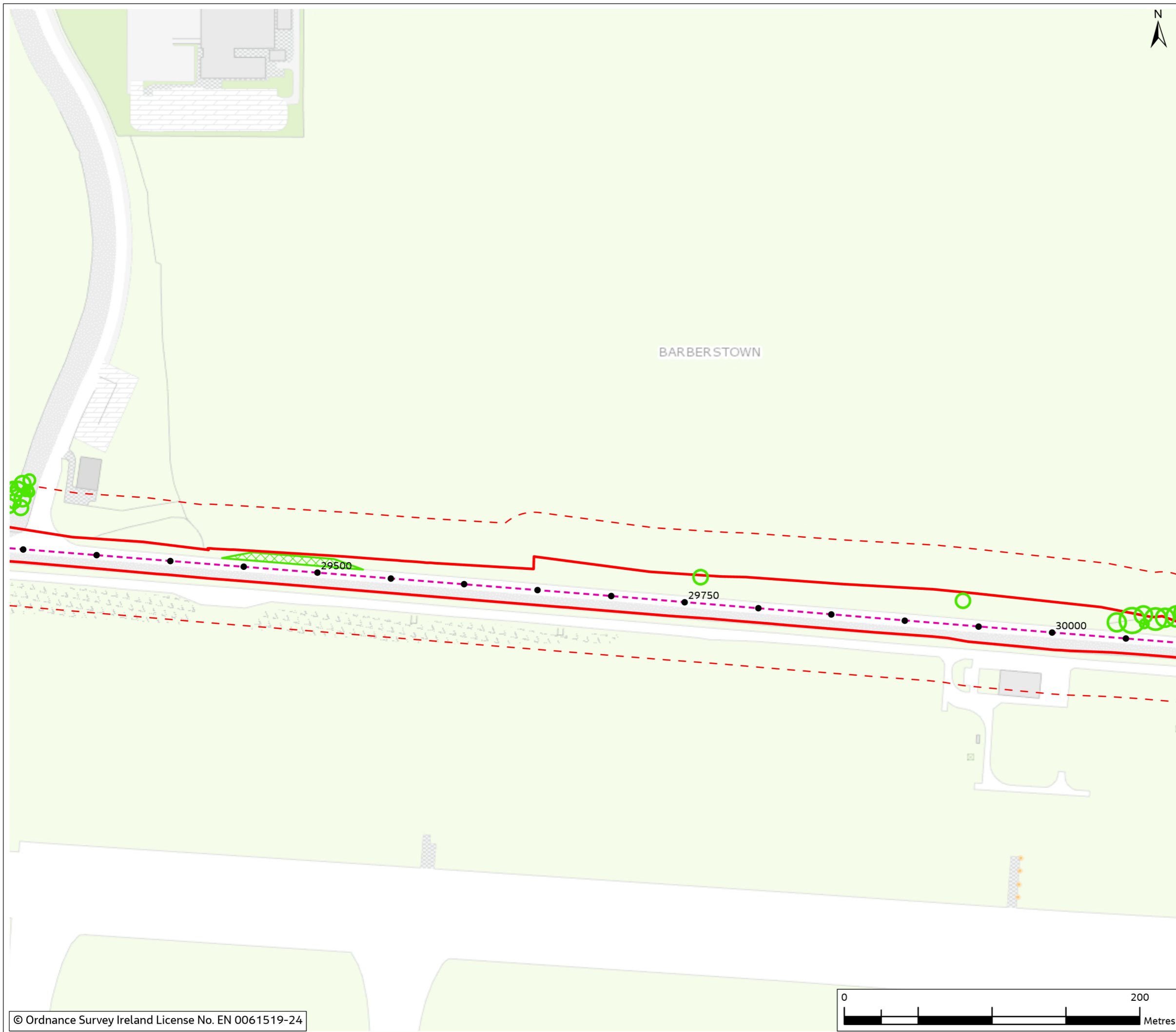
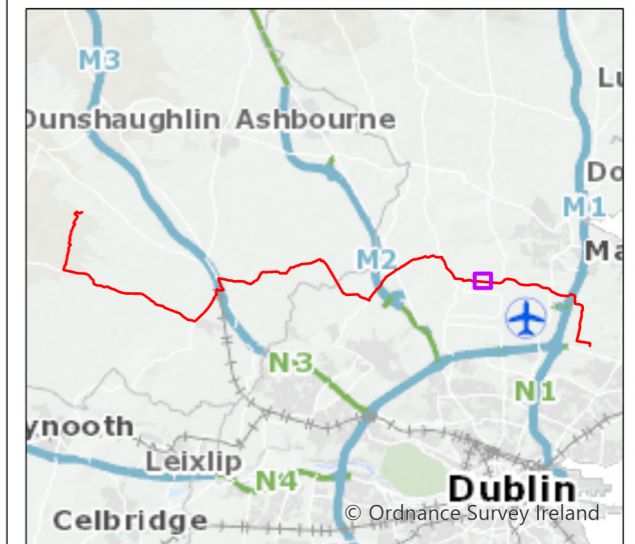


Figure 18.5

Legend

- Chainage
 - - - Proposed Cable Route
 - ▭ Planning Application Boundary (PAB)
 - - - Study Area (30m Buffer)
 - ▨ Temporary Passing Bay
- Assessing tree loss
- Retained



0	Mar 2024	Final	SMD	PB	PS	GS
Rev.	Date	Purpose of revision	Drawn	Check'd	Rev'd	Appr'd

Jacobs

Client

Project
 East Meath - North Dublin Grid Upgrade

Drawing Title
 Figure 18.5 - Trees by Removal and Retention Plan
 (Sheet 37 of 47)

Drawing Status
 FINAL

Scale @ A3
 1:2,500 DO NOT SCALE

OSI Sheet No.
 Jacobs No. 3321084AJ

Drawing No.
 321084AJ-JAC-ZZ-XX-DR-G-0732

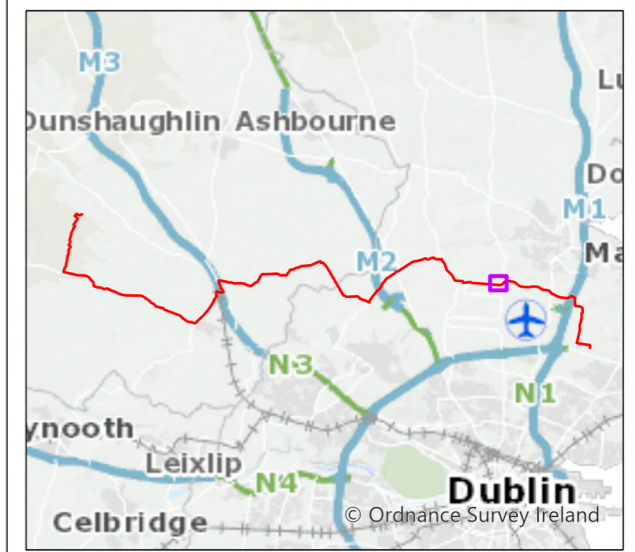
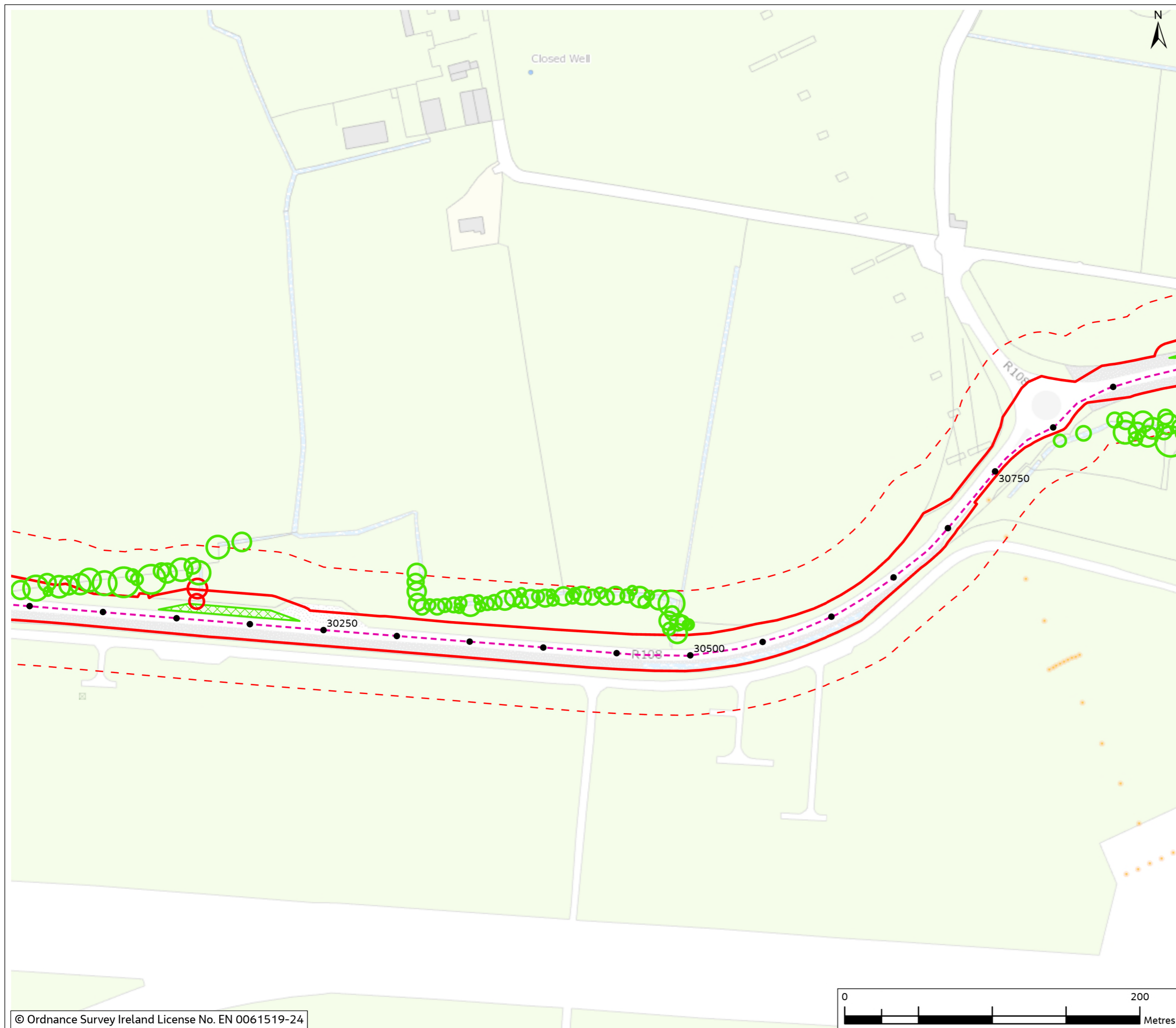
© Copyright 2024 Jacobs U.K. Limited. The concepts and information contained in this document are the property of Jacobs. Use or copying of this document in whole or in part without the written permission of Jacobs constitutes an infringement of copyright. Limitation: This drawing has been prepared on behalf of, and for the exclusive use of Jacobs' Client, and is subject to, and issued in accordance with, the provisions of the contract between Jacobs and the Client. Jacobs accepts no liability or responsibility whatsoever for, or in respect of, any use of, or reliance upon, this drawing by any third party.



Figure 18.5

Legend

- Chainage
 - - - Proposed Cable Route
 - ▭ Planning Application Boundary (PAB)
 - - - Study Area (30m Buffer)
 - ▨ Temporary Passing Bay
- Assessing tree loss
- Retained
 - Removed



0	Mar 2024	Final	SMD	PB	PS	GS
Rev.	Date	Purpose of revision	Drawn	Check'd	Rev'd	Appr'd

Jacobs

Client
EirGrid

Project
East Meath - North Dublin Grid Upgrade

Drawing Title
Figure 18.5 - Trees by Removal and Retention Plan (Sheet 38 of 47)

Drawing Status
FINAL

Scale @ A3
1:2,500 DO NOT SCALE

OSI Sheet No.

Jacobs No. **3321084AJ**

Drawing No. **321084AJ-JAC-ZZ-XX-DR-G-0733**

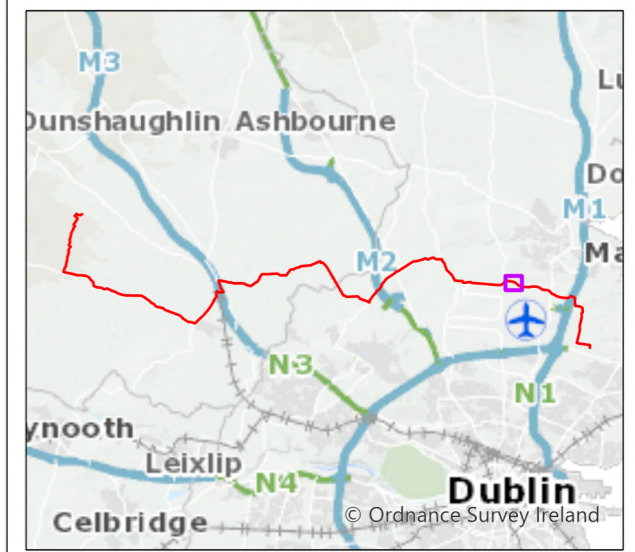
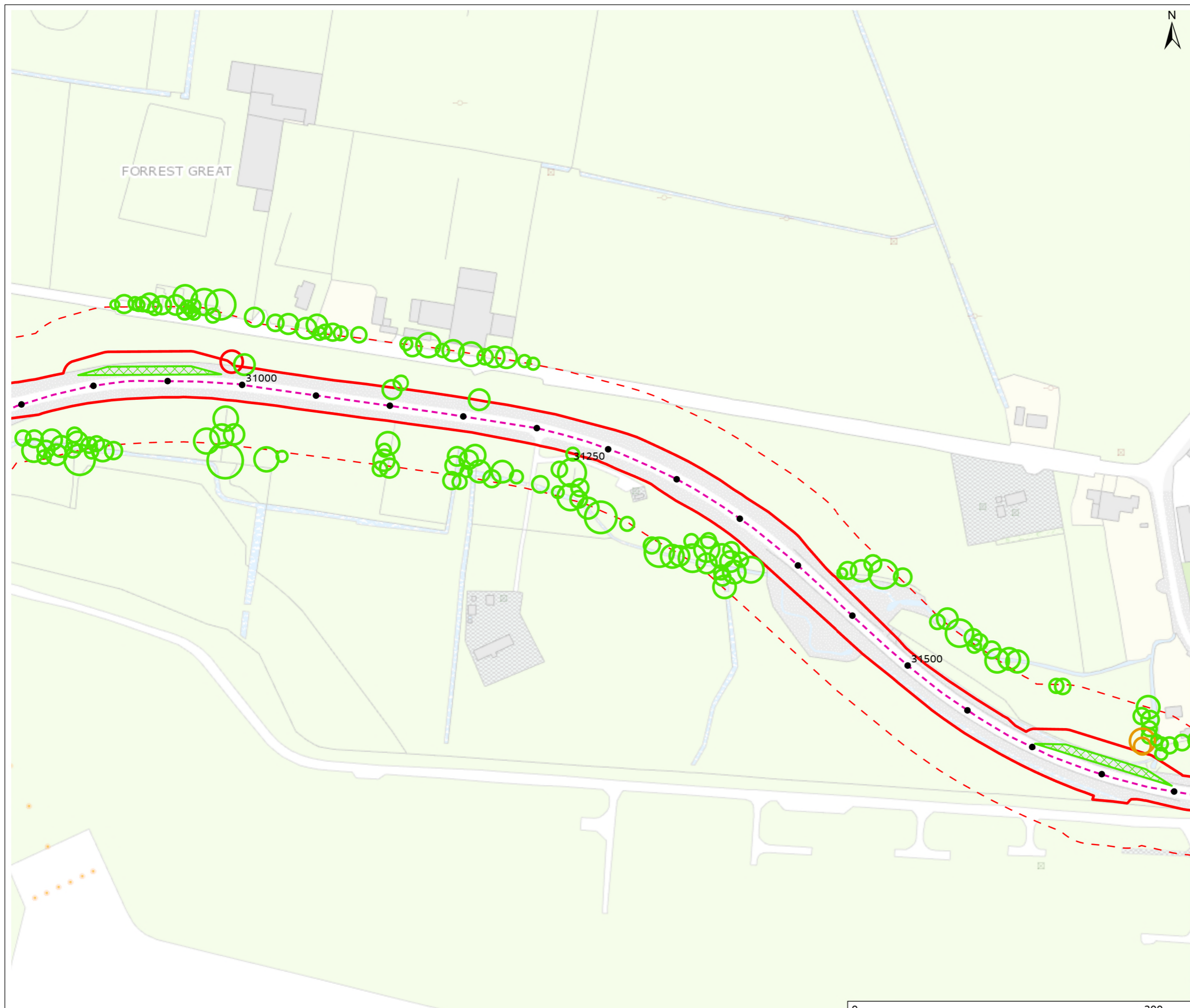
© Copyright 2024 Jacobs U.K. Limited. The concepts and information contained in this document are the property of Jacobs. Use or copying of this document in whole or in part without the written permission of Jacobs constitutes an infringement of copyright. Limitation: This drawing has been prepared on behalf of, and for the exclusive use of Jacobs' Client, and is subject to, and issued in accordance with, the provisions of the contract between Jacobs and the Client. Jacobs accepts no liability or responsibility whatsoever for, or in respect of, any use of, or reliance upon, this drawing by any third party.



Figure 18.5

Legend

- Chainage
 - - - Proposed Cable Route
 - ▭ Planning Application Boundary (PAB)
 - - - Study Area (30m Buffer)
 - ▭ Temporary Passing Bay
- Assessing tree loss
- ▭ Retained
 - ▭ At risk
 - ▭ Removed



0	Mar 2024	Final	SMD	PB	PS	GS
Rev.	Date	Purpose of revision	Drawn	Check'd	Rev'd	Appr'd

Jacobs



Client
East Meath - North Dublin Grid Upgrade

Drawing Title
Figure 18.5 - Trees by Removal and Retention Plan (Sheet 39 of 47)

Drawing Status
FINAL

Scale @ A3
1:2,500 DO NOT SCALE

OSI Sheet No.

Jacobs No. 3321084AJ

Drawing No. 321084AJ-JAC-ZZ-XX-DR-G-0734

© Copyright 2024 Jacobs U.K. Limited. The concepts and information contained in this document are the property of Jacobs. Use or copying of this document in whole or in part without the written permission of Jacobs constitutes an infringement of copyright. Limitation: This drawing has been prepared on behalf of, and for the exclusive use of Jacobs' Client, and is subject to, and issued in accordance with, the provisions of the contract between Jacobs and the Client. Jacobs accepts no liability or responsibility whatsoever for, or in respect of, any use of, or reliance upon, this drawing by any third party.

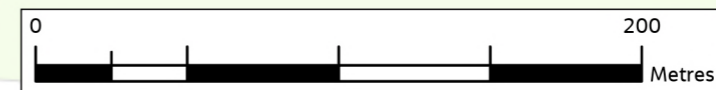
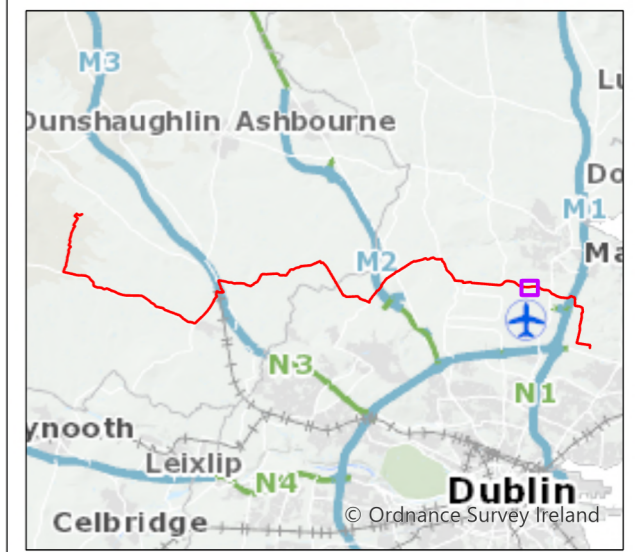


Figure 18.5

Legend

- Chainage
 - - - Proposed Cable Route
 - ▭ Planning Application Boundary (PAB)
 - - - Study Area (30m Buffer)
 - ⊠ Temporary Passing Bay
- Assessing tree loss
- ▭ Retained
 - ▭ Removed



0	Mar 2024	Final	SMD	PB	PS	GS
Rev.	Date	Purpose of revision	Drawn	Check'd	Rev'd	Appr'd

Jacobs

Client
EirGrid

Project
East Meath - North Dublin Grid Upgrade

Drawing Title
Figure 18.5 - Trees by Removal and Retention Plan (Sheet 40 of 47)

Drawing Status
FINAL

Scale @ A3
1:2,500 DO NOT SCALE

OSI Sheet No.
3321084AJ

Jacobs No.
3321084AJ

Drawing No.
321084AJ-JAC-ZZ-XX-DR-G-0735

© Copyright 2024 Jacobs U.K. Limited. The concepts and information contained in this document are the property of Jacobs. Use or copying of this document in whole or in part without the written permission of Jacobs constitutes an infringement of copyright. Limitation: This drawing has been prepared on behalf of, and for the exclusive use of Jacobs' Client, and is subject to, and issued in accordance with, the provisions of the contract between Jacobs and the Client. Jacobs accepts no liability or responsibility whatsoever for, or in respect of, any use of, or reliance upon, this drawing by any third party.

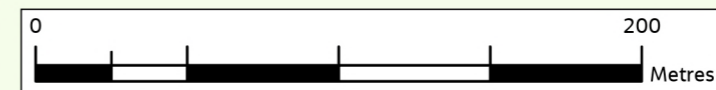
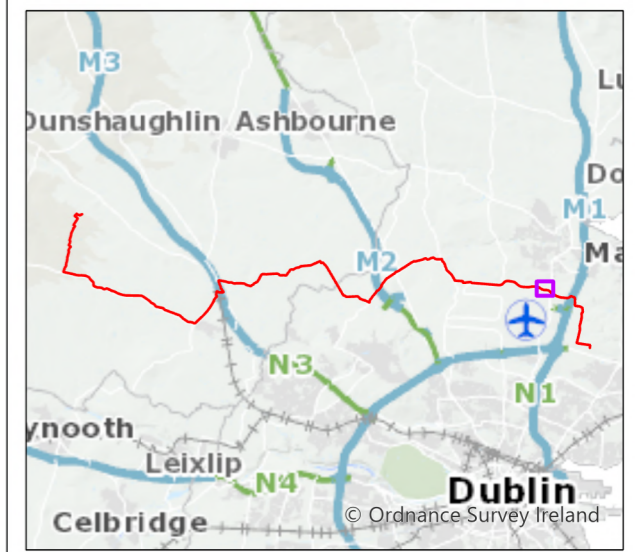
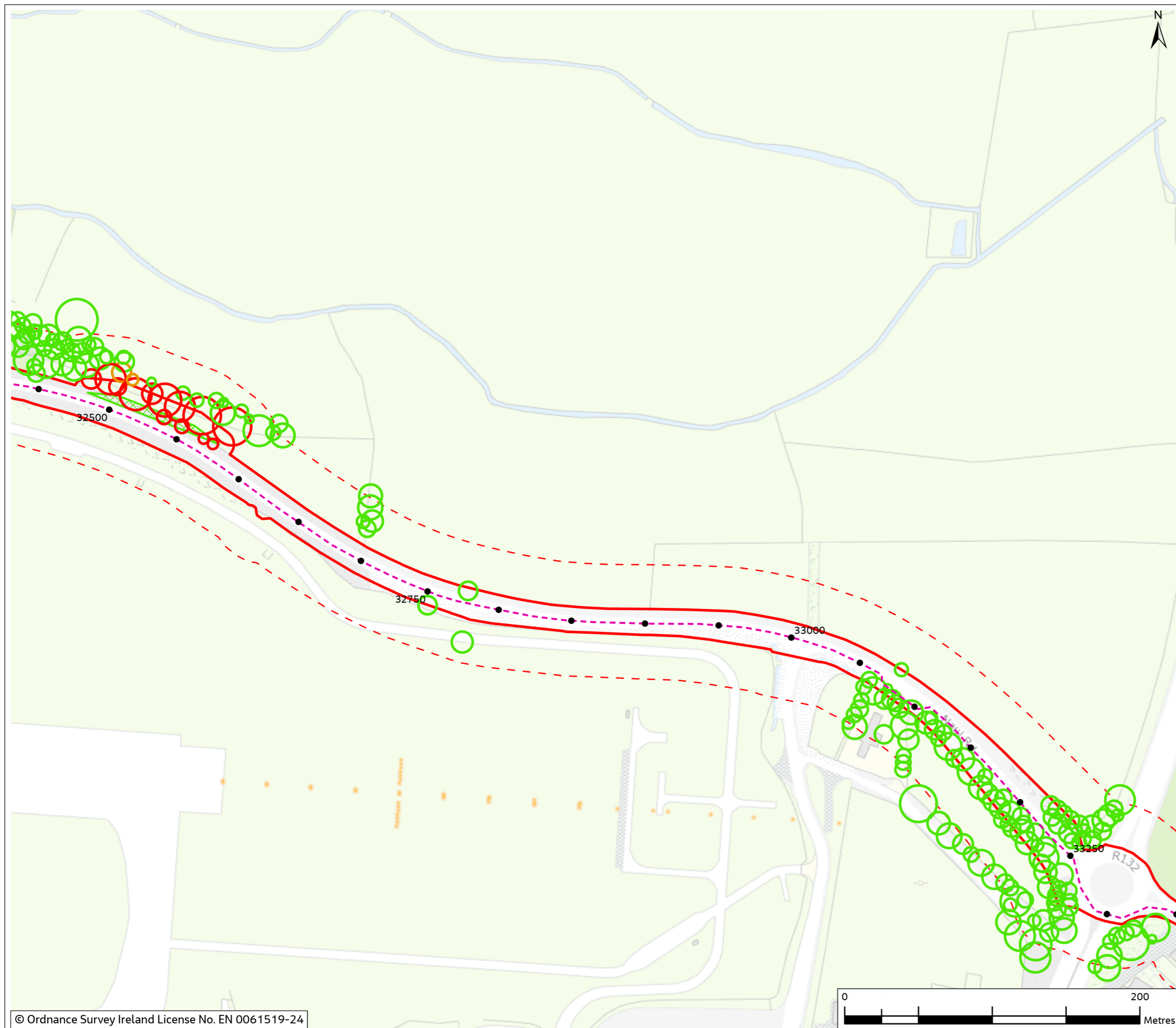


Figure 18.5

Legend

- Chainage
 - - - Proposed Cable Route
 - ▭ Planning Application Boundary (PAB)
 - - - Study Area (30m Buffer)
 - ▨ Temporary Passing Bay
- Assessing tree loss
- ▭ Retained
 - ▭ At risk
 - ▭ Removed



0	Mar 2024	Final	SMD	PB	PS	GS
Rev.	Date	Purpose of revision	Drawn	Check'd	Rev'd	Appr'd

Jacobs



Project
East Meath - North Dublin Grid Upgrade

Drawing Title
Figure 18.5 - Trees by Removal and Retention Plan (Sheet 41 of 47)

Drawing Status
FINAL

Scale @ A3
1:2,500 DO NOT SCALE

OSI Sheet No.

Jacobs No. 3321084AJ

Drawing No. 321084AJ-JAC-ZZ-XX-DR-G-0736

© Copyright 2024 Jacobs U.K. Limited. The concepts and information contained in this document are the property of Jacobs. Use or copying of this document in whole or in part without the written permission of Jacobs constitutes an infringement of copyright. Limitation: This drawing has been prepared on behalf of, and for the exclusive use of Jacobs' Client, and is subject to, and issued in accordance with, the provisions of the contract between Jacobs and the Client. Jacobs accepts no liability or responsibility whatsoever for, or in respect of, any use of, or reliance upon, this drawing by any third party.

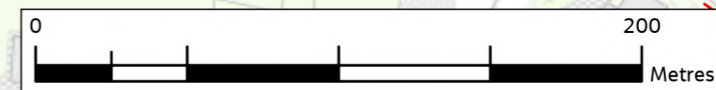
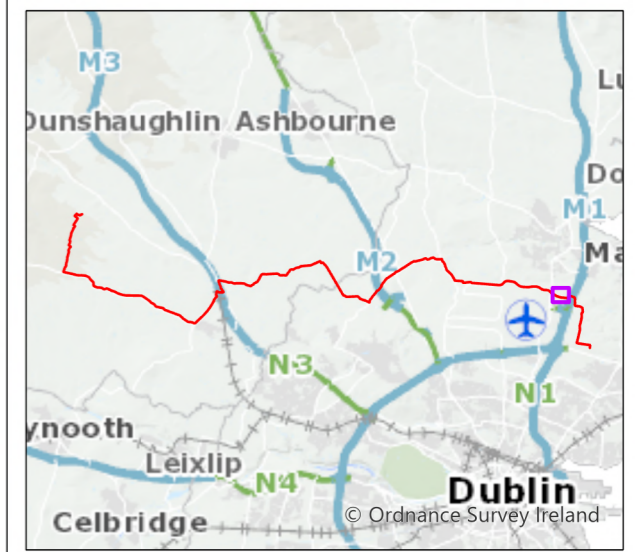
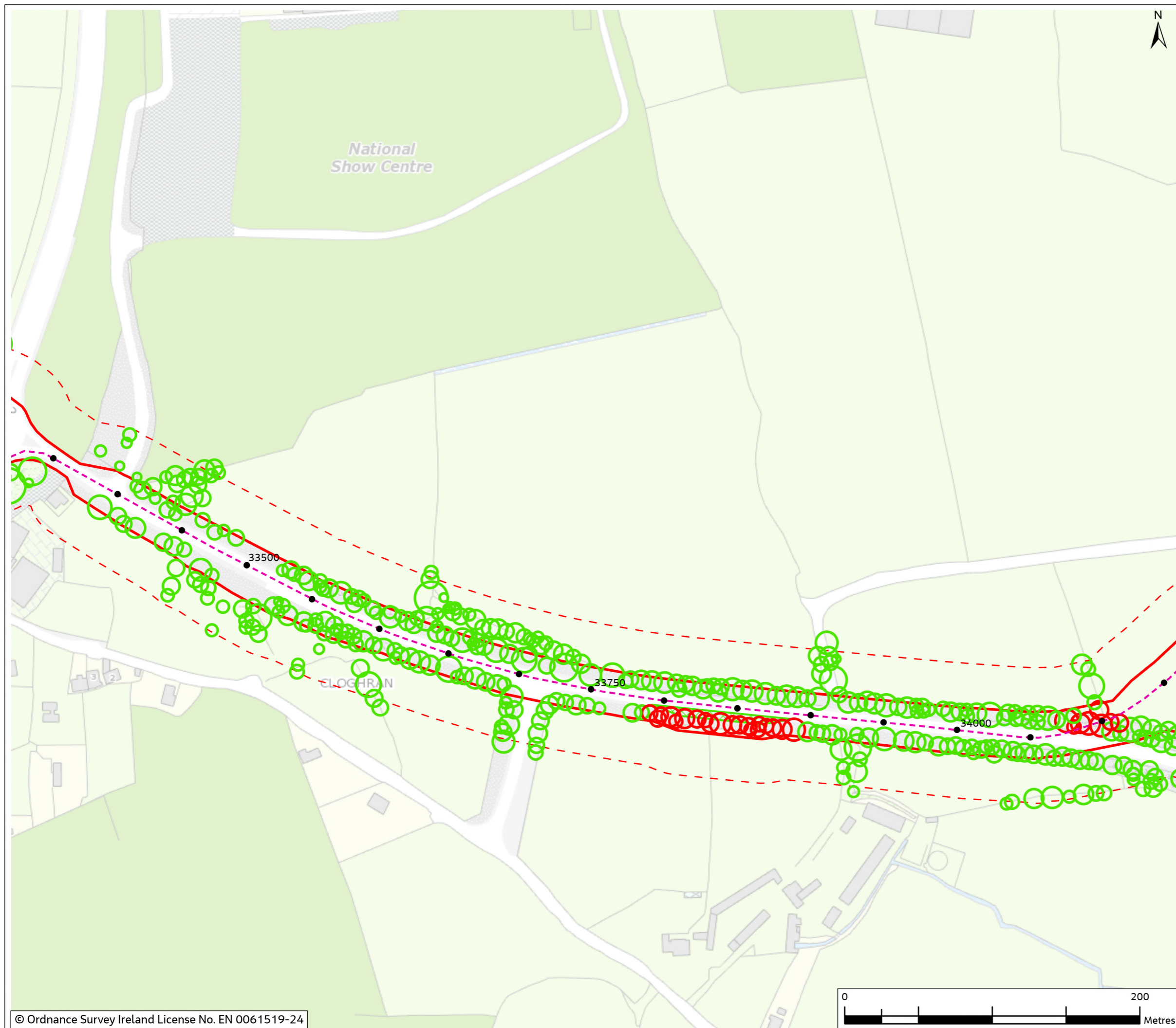


Figure 18.5

Legend

- Chainage
 - - - Proposed Cable Route
 - ▭ Planning Application Boundary (PAB)
 - - - Study Area (30m Buffer)
 - ▭ Temporary Passing Bay
- Assessing tree loss
- ▭ Retained
 - ▭ Removed



0	Mar 2024	Final	SMD	PB	PS	GS
Rev.	Date	Purpose of revision	Drawn	Check'd	Rev'd	Appr'd

Jacobs



Project
East Meath - North Dublin Grid Upgrade

Drawing Title
**Figure 18.5 - Trees by Removal and Retention Plan
(Sheet 42 of 47)**

Drawing Status
FINAL

Scale @ A3
1:2,500 DO NOT SCALE

OSI Sheet No.

Jacobs No.
3321084AJ

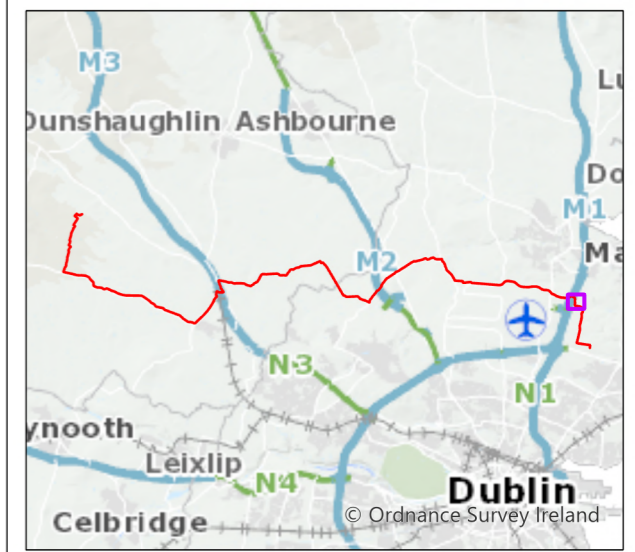
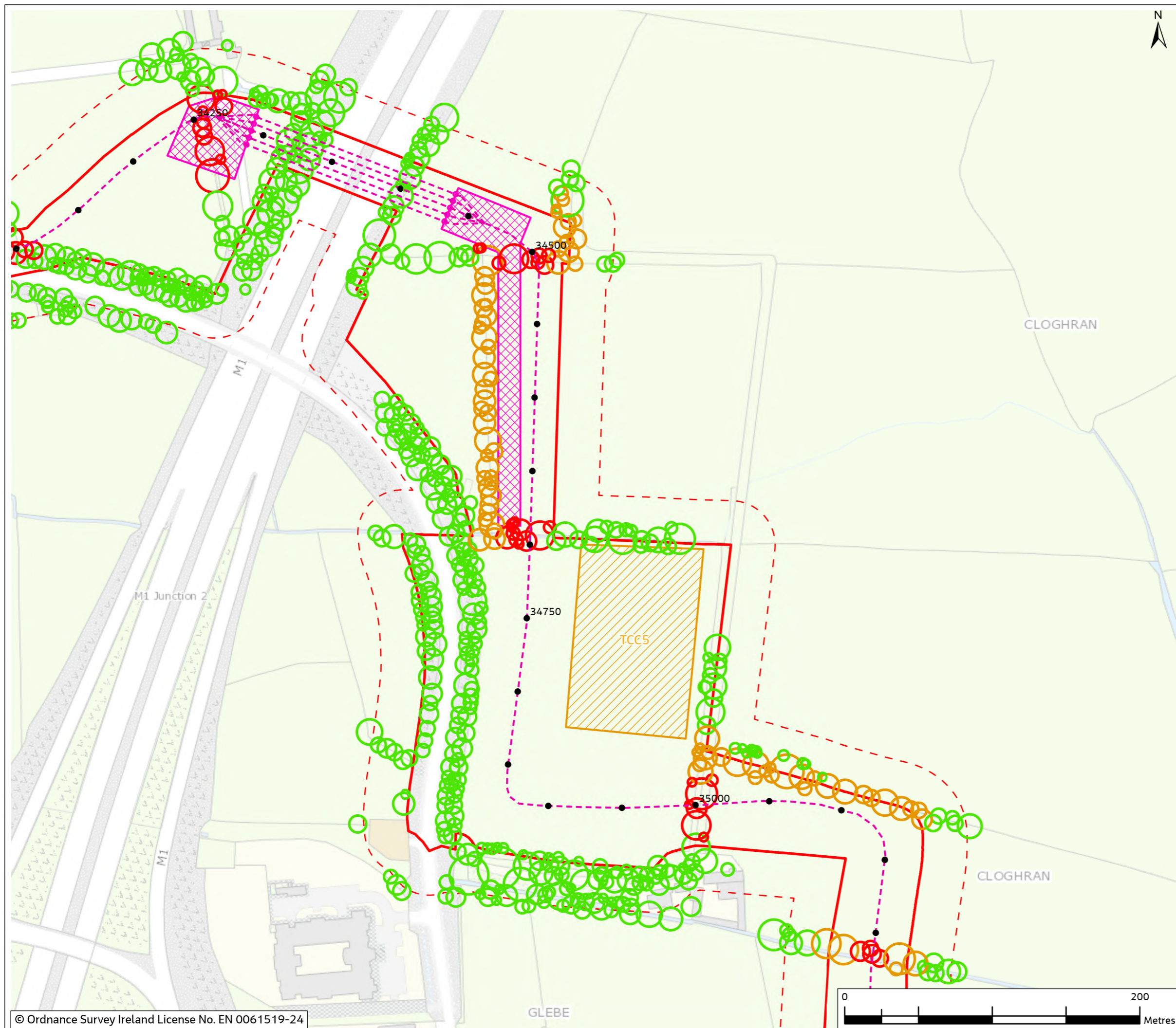
Drawing No.
321084AJ-JAC-ZZ-XX-DR-G-0737

© Copyright 2024 Jacobs U.K. Limited. The concepts and information contained in this document are the property of Jacobs. Use or copying of this document in whole or in part without the written permission of Jacobs constitutes an infringement of copyright. Limitation: This drawing has been prepared on behalf of, and for the exclusive use of Jacobs' Client, and is subject to, and issued in accordance with, the provisions of the contract between Jacobs and the Client. Jacobs accepts no liability or responsibility whatsoever for, or in respect of, any use of, or reliance upon, this drawing by any third party.

Figure 18.5

Legend

- Chainage
 - - - Proposed Cable Route
 - ▭ Planning Application Boundary (PAB)
 - ▨ Temporary Construction Compound
 - ▩ HDD Compound
 - - - Study Area (30m Buffer)
- Assessing tree loss
- Retained
 - At risk
 - Removed



0	Mar 2024	Final	SMD	PB	PS	GS
Rev.	Date	Purpose of revision	Drawn	Check'd	Rev'd	Appr'd

Jacobs



Client
East Meath - North Dublin Grid Upgrade

Drawing Title
Figure 18.5 - Trees by Removal and Retention Plan (Sheet 43 of 47)

Drawing Status
FINAL

Scale @ A3
1:2,500 DO NOT SCALE

OSI Sheet No.

Jacobs No. **3321084AJ**

Drawing No. **321084AJ-JAC-ZZ-XX-DR-G-0738**

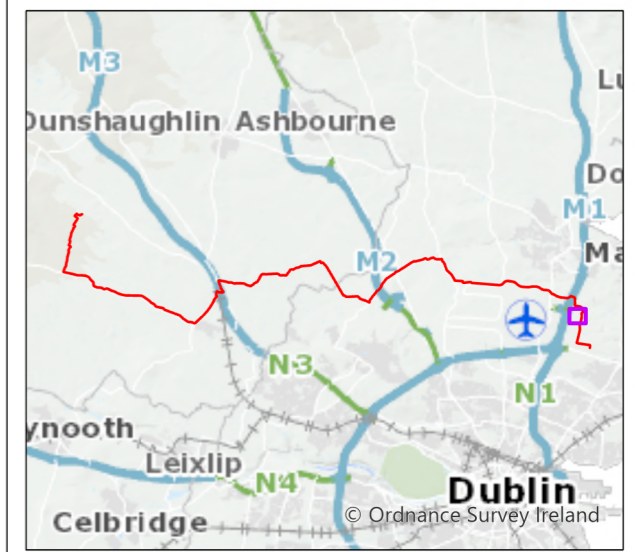
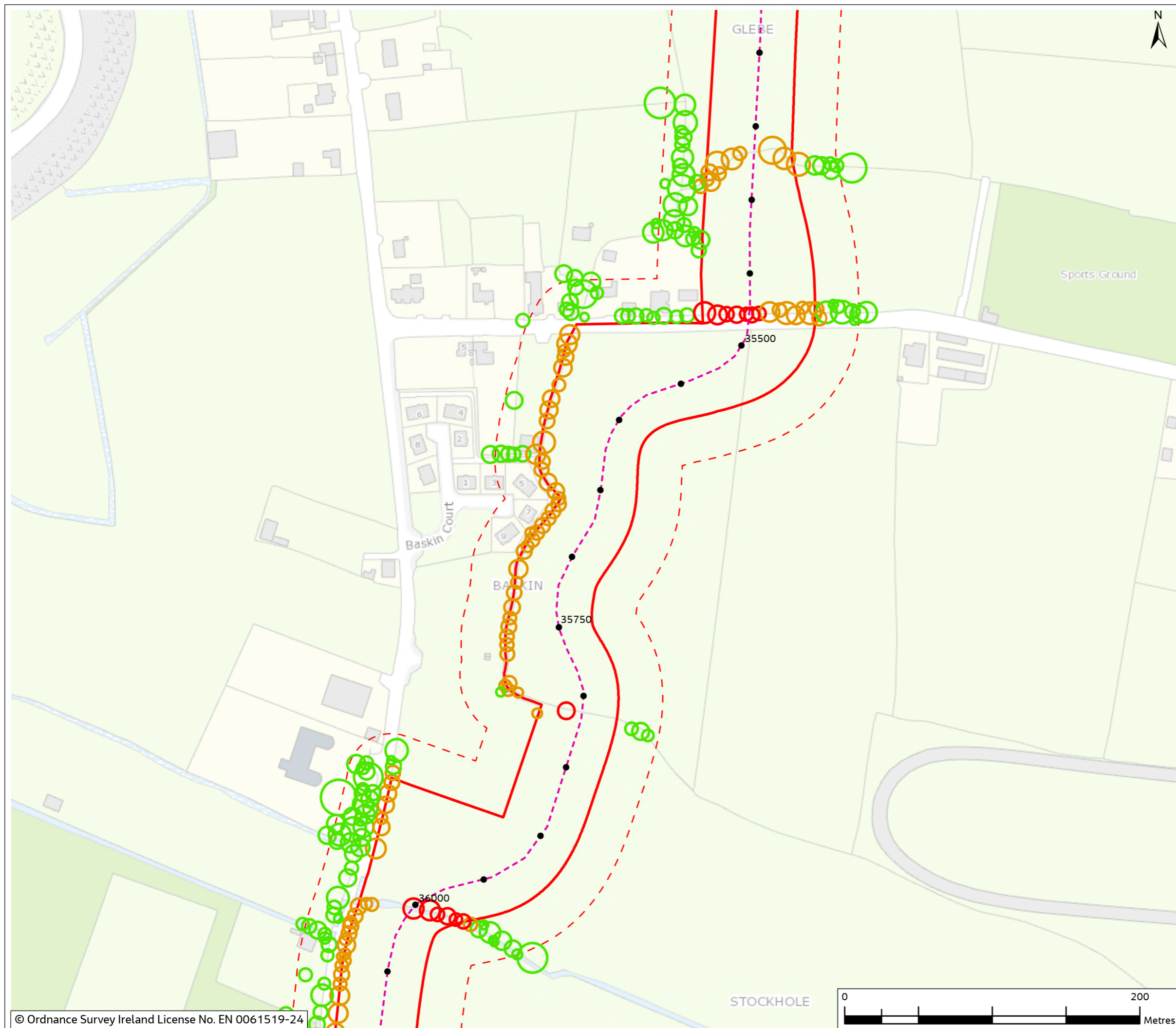
© Copyright 2024 Jacobs U.K. Limited. The concepts and information contained in this document are the property of Jacobs. Use or copying of this document in whole or in part without the written permission of Jacobs constitutes an infringement of copyright. Limitation: This drawing has been prepared on behalf of, and for the exclusive use of Jacobs' Client, and is subject to, and issued in accordance with, the provisions of the contract between Jacobs and the Client. Jacobs accepts no liability or responsibility whatsoever for, or in respect of, any use of, or reliance upon, this drawing by any third party.



Figure 18.5

Legend

- Chainage
 - - - Proposed Cable Route
 - ▭ Planning Application Boundary (PAB)
 - - - Study Area (30m Buffer)
- Assessing tree loss
- ▭ Retained
 - ▭ At risk
 - ▭ Removed



0	Mar 2024	Final	SMD	PB	PS	GS
Rev.	Date	Purpose of revision	Drawn	Check'd	Rev'd	Appr'd

Jacobs

Client
EirGrid

Project
East Meath - North Dublin Grid Upgrade

Drawing Title
Figure 18.5 - Trees by Removal and Retention Plan (Sheet 44 of 47)

Drawing Status
FINAL

Scale @ A3
1:2,500 DO NOT SCALE

OSI Sheet No.
Jacobs No. **3321084AJ**

Drawing No.
321084AJ-JAC-ZZ-XX-DR-G-0739

© Copyright 2024 Jacobs U.K. Limited. The concepts and information contained in this document are the property of Jacobs. Use or copying of this document in whole or in part without the written permission of Jacobs constitutes an infringement of copyright. Limitation: This drawing has been prepared on behalf of, and for the exclusive use of Jacobs' Client, and is subject to, and issued in accordance with, the provisions of the contract between Jacobs and the Client. Jacobs accepts no liability or responsibility whatsoever for, or in respect of, any use of, or reliance upon, this drawing by any third party.

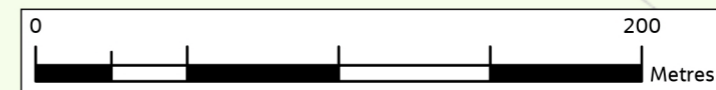
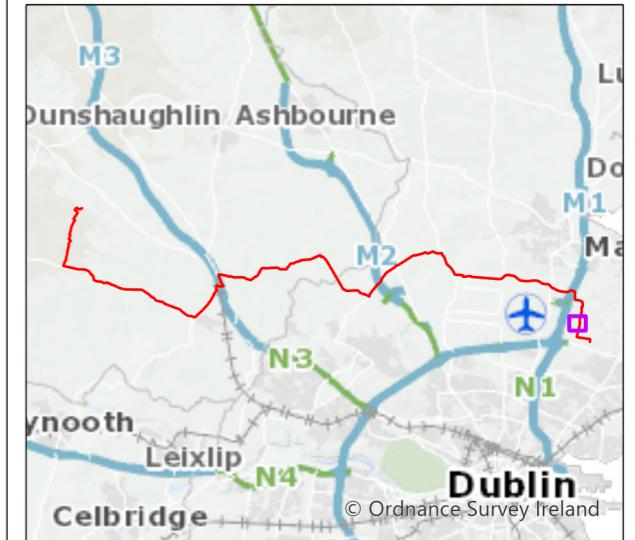
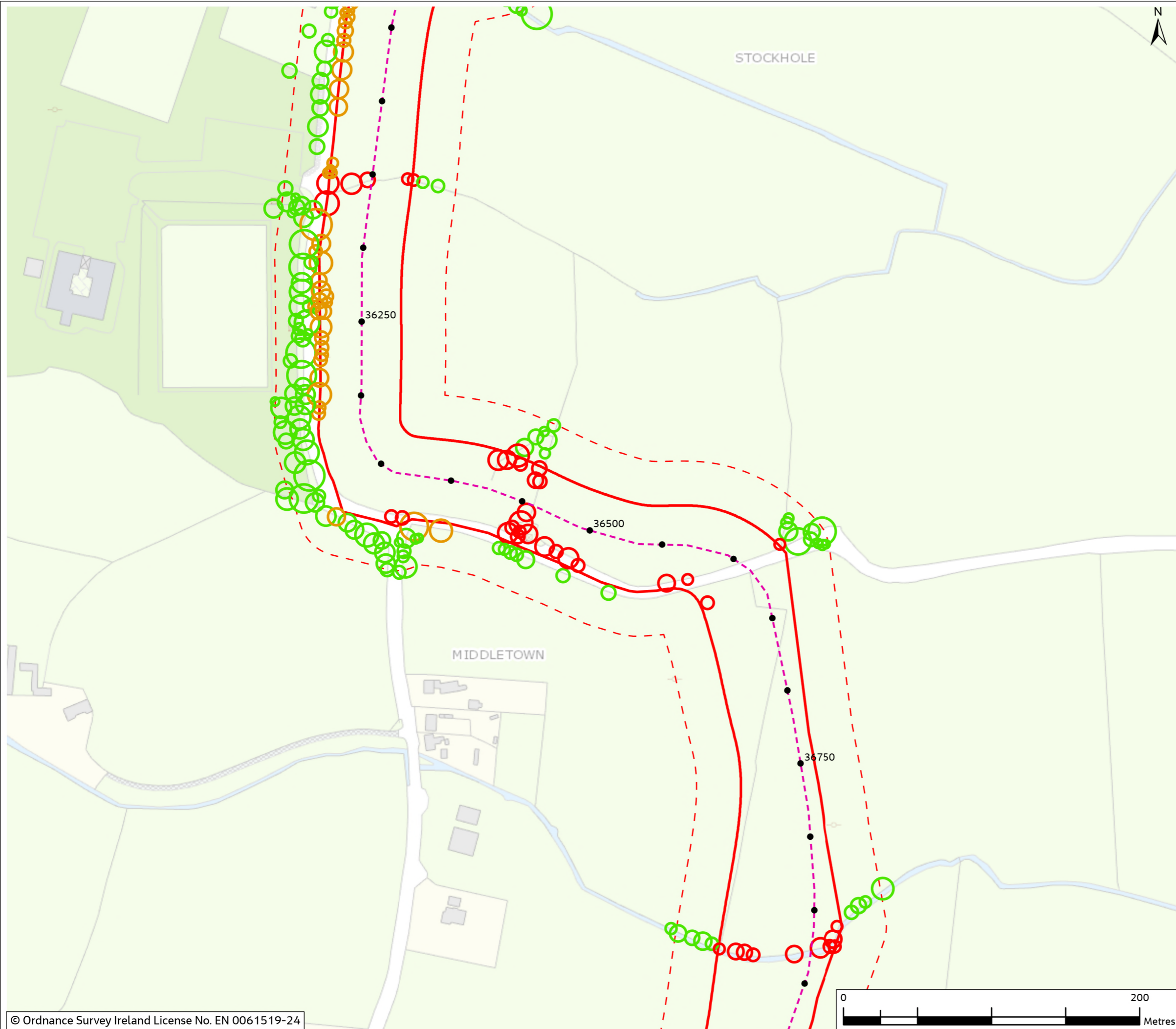


Figure 18.5

Legend

- Chainage
 - - - Proposed Cable Route
 - ▭ Planning Application Boundary (PAB)
 - - - Study Area (30m Buffer)
- Assessing tree loss
- ▭ Retained
 - ▭ At risk
 - ▭ Removed



0	Mar 2024	Final	SMD	PB	PS	GS
Rev.	Date	Purpose of revision	Drawn	Check'd	Rev'd	Appr'd

Jacobs



Client
East Meath - North Dublin Grid Upgrade

Drawing Title
Figure 18.5 - Trees by Removal and Retention Plan (Sheet 45 of 47)

Drawing Status
FINAL

Scale @ A3
1:2,500 **DO NOT SCALE**

OSI Sheet No.

Jacobs No. 3321084AJ

Drawing No. 321084AJ-JAC-ZZ-XX-DR-G-0740

© Copyright 2024 Jacobs U.K. Limited. The concepts and information contained in this document are the property of Jacobs. Use or copying of this document in whole or in part without the written permission of Jacobs constitutes an infringement of copyright. Limitation: This drawing has been prepared on behalf of, and for the exclusive use of Jacobs' Client, and is subject to, and issued in accordance with, the provisions of the contract between Jacobs and the Client. Jacobs accepts no liability or responsibility whatsoever for, or in respect of, any use of, or reliance upon, this drawing by any third party.

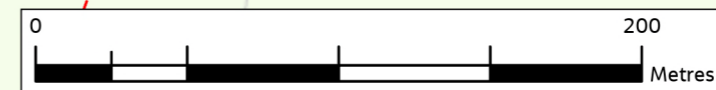
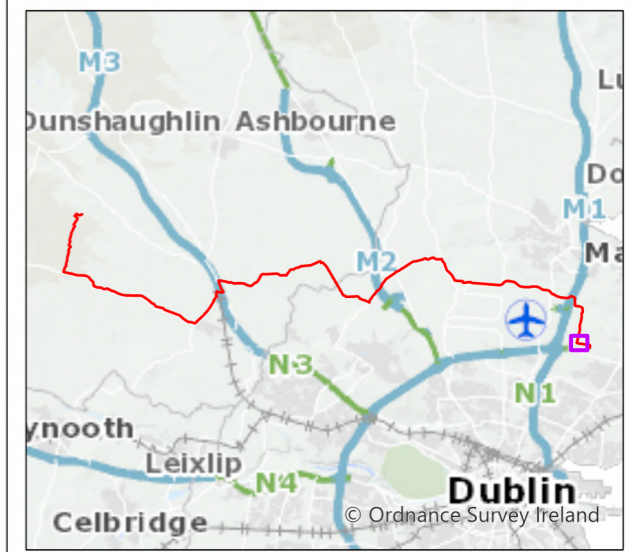


Figure 18.5

Legend

- Chainage
 - - - Proposed Cable Route
 - ▭ Planning Application Boundary (PAB)
 - ▭ Substation Footprint
 - ▨ Temporary Construction Compound
 - - - Study Area (30m Buffer)
- Assessing tree loss
- ▭ Retained
 - ▭ At risk
 - ▭ Removed



0	Mar 2024	Final	SMD	PB	PS	GS
Rev.	Date	Purpose of revision	Drawn	Check'd	Rev'd	Appr'd

Jacobs



Client
East Meath - North Dublin Grid Upgrade

Drawing Title
Figure 18.5 - Trees by Removal and Retention Plan (Sheet 46 of 47)

Drawing Status
FINAL

Scale @ A3
1:2,500 DO NOT SCALE

OSI Sheet No.

Jacobs No. 3321084AJ

Drawing No. 321084AJ-JAC-ZZ-XX-DR-G-0741

© Copyright 2024 Jacobs U.K. Limited. The concepts and information contained in this document are the property of Jacobs. Use or copying of this document in whole or in part without the written permission of Jacobs constitutes an infringement of copyright. Limitation: This drawing has been prepared on behalf of, and for the exclusive use of Jacobs' Client, and is subject to, and issued in accordance with, the provisions of the contract between Jacobs and the Client. Jacobs accepts no liability or responsibility whatsoever for, or in respect of, any use of, or reliance upon, this drawing by any third party.

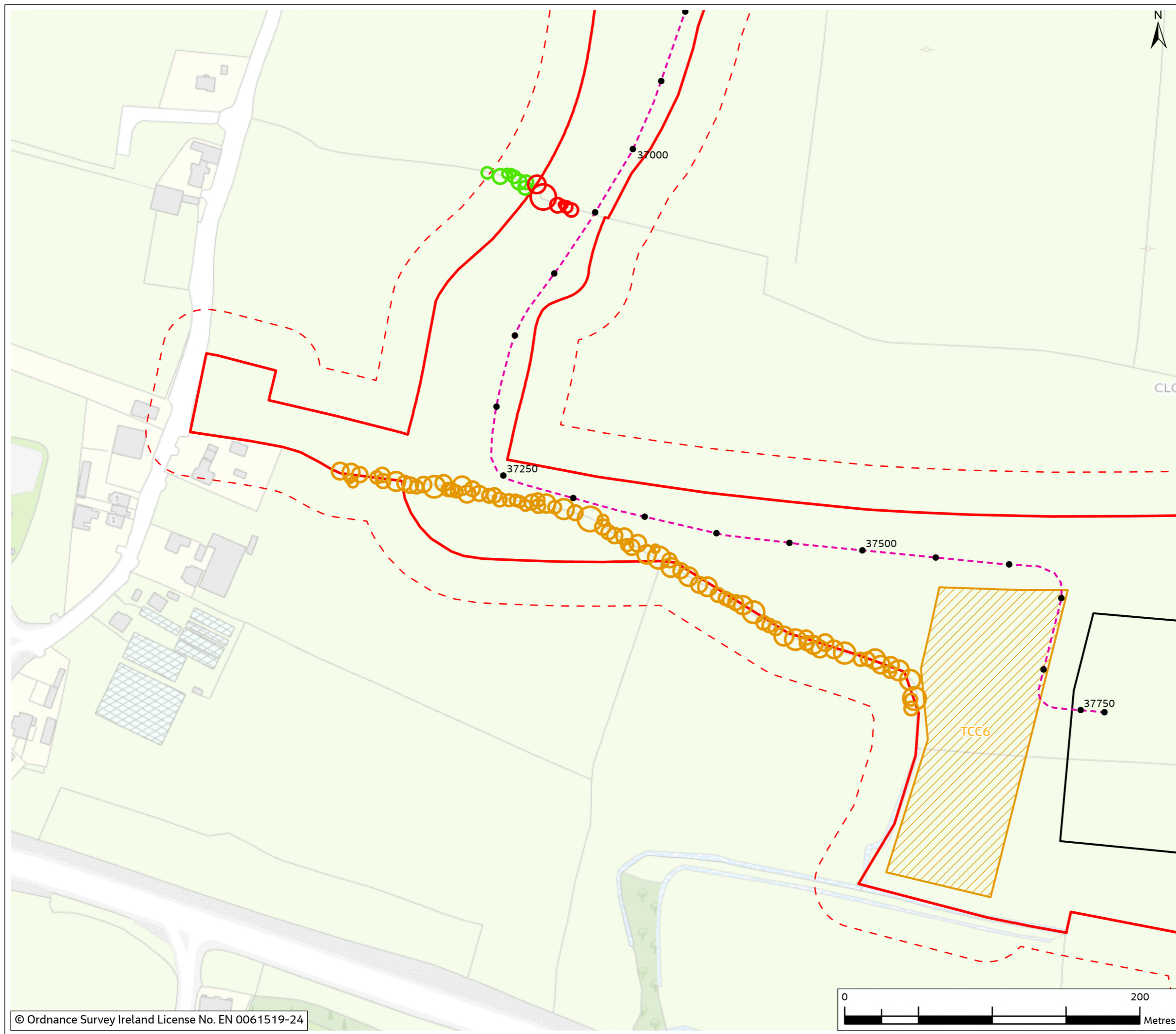
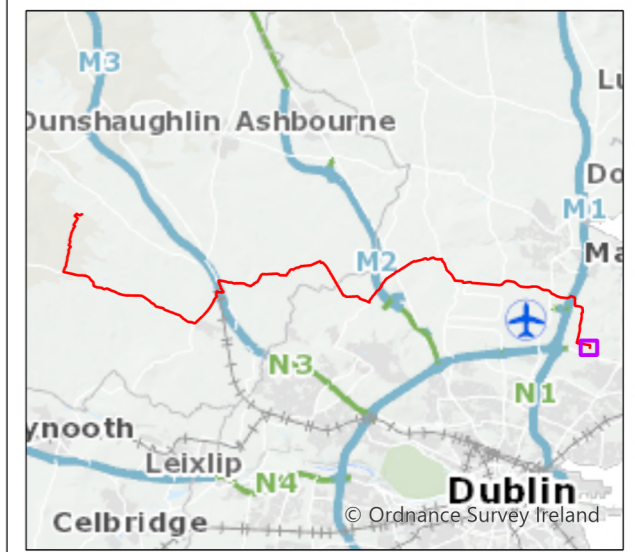
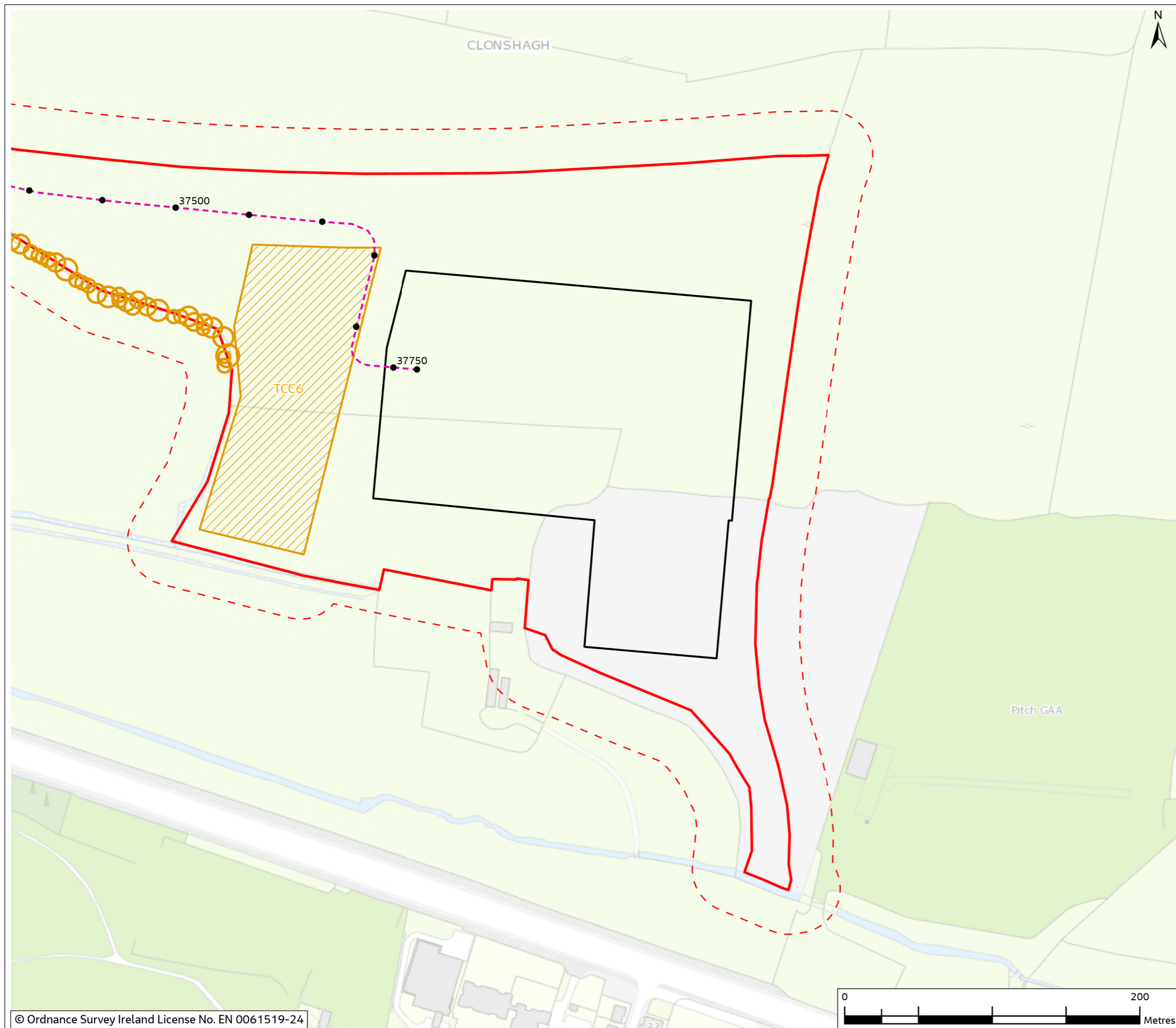


Figure 18.5

Legend

- Chainage
 - - - Proposed Cable Route
 - ▭ Planning Application Boundary (PAB)
 - ▭ Substation Footprint
 - ▨ Temporary Construction Compound
 - - - Study Area (30m Buffer)
- Assessing tree loss
- ▭ At risk



0	Mar 2024	Final	SMD	PB	PS	GS
Rev.	Date	Purpose of revision	Drawn	Check'd	Rev'd	Appr'd

Jacobs



Client
East Meath - North Dublin Grid Upgrade

Drawing Title
Figure 18.5 - Trees by Removal and Retention Plan (Sheet 47 of 47)

Drawing Status
FINAL

Scale @ A3
1:2,500 DO NOT SCALE

OSI Sheet No.

Jacobs No. 3321084AJ

Drawing No. 321084AJ-JAC-ZZ-XX-DR-G-0742

© Copyright 2024 Jacobs U.K. Limited. The concepts and information contained in this document are the property of Jacobs. Use or copying of this document in whole or in part without the written permission of Jacobs constitutes an infringement of copyright. Limitation: This drawing has been prepared on behalf of, and for the exclusive use of Jacobs' Client, and is subject to, and issued in accordance with, the provisions of the contract between Jacobs and the Client. Jacobs accepts no liability or responsibility whatsoever for, or in respect of, any use of, or reliance upon, this drawing by any third party.

